

Outer Dowsing Offshore Wind

Plans

2.10 Public Rights of Way Plan

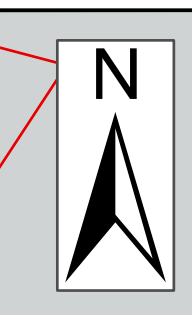
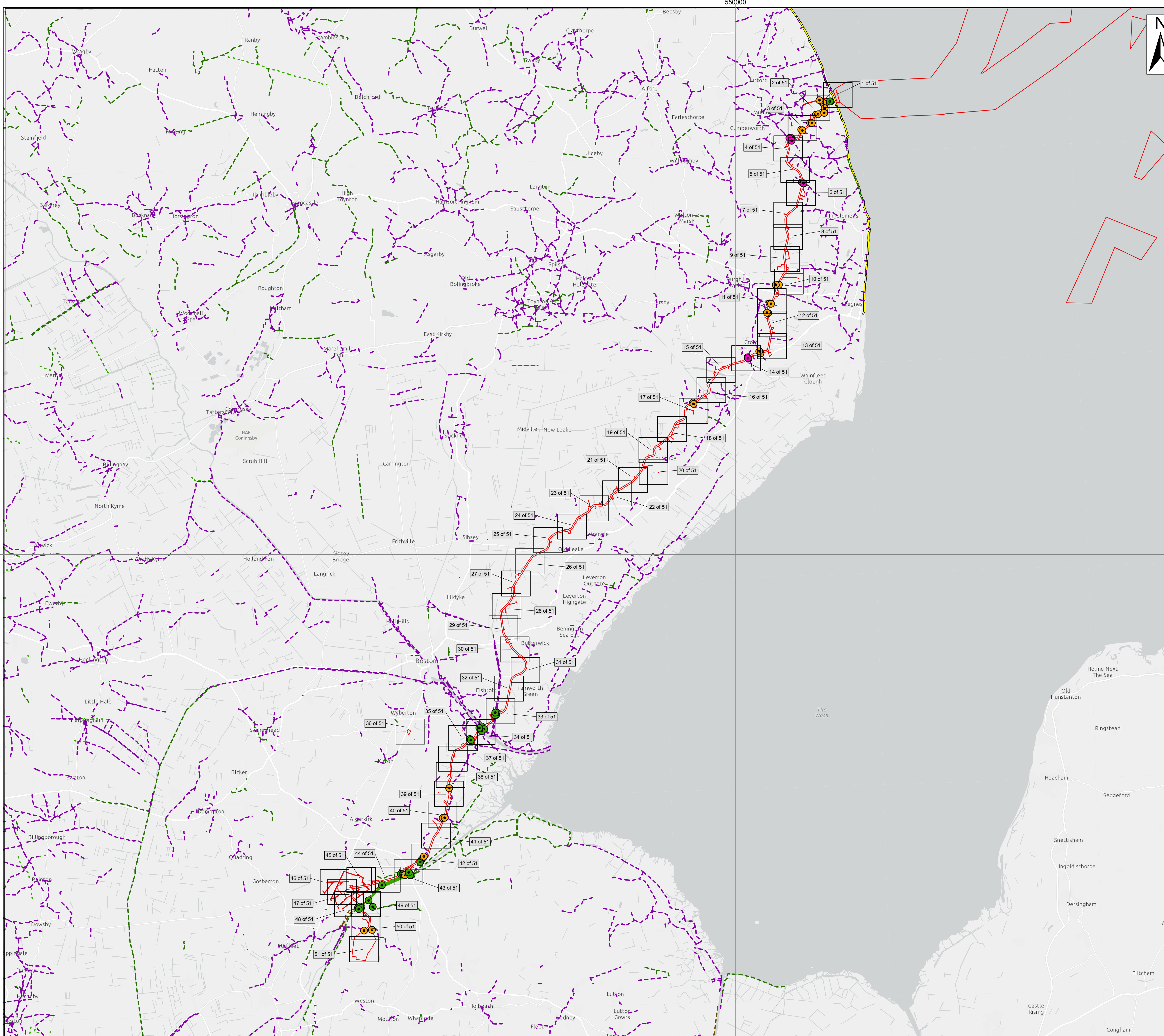
Date: July 2024

Document Reference: 2.10

Pursuant to APFP Regulation: 5(2)(k)

Rev: 2.0

Company:	Outer Dowsing Offshore Wind			Asset:	Whole Asset	
Project:	Whole Wind Farm			Sub Project/Package:	Whole Asset	
Document Title or Description:	2.10 Public Rights of Way Plan					
Internal Document Number:	PP1-ODOW-DEV-CS-PLN-0020_02			3 rd Party Doc No (If applicable):	N/A	
Rev No.	Date	Status / Reason for Issue	Author	Checked by	Reviewed by	Approved by
1.0	March 2024	DCO Application	Outer Dowsing	Shepherd & Wedderburn	Outer Dowsing	Outer Dowsing
2.0	July 2024	Response to Section 51 Advice	Outer Dowsing	Shepherd & Wedderburn	Outer Dowsing	Outer Dowsing

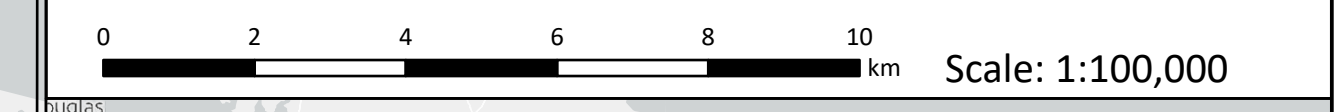


- Legend**
- Order Limits
 - England Coast Path Route
 - Public Rights of Way**
 - Public Footpath
 - Public Bridleway
 - Public Byway
 - Byway Open to All Traffic
 - PRoW to be temporarily stopped up**
 - Closed - temporary diversion
 - Diversion
 - Open - managed crossing
 - Open - no impact
 - PRoW to be temporarily stopped up - start and end points**
 - Closed - temporary diversion
 - Open - managed crossing
 - Open - no impact

Source:
 Contains Esri Community Maps Contributors, Esri UK, Esri, TomTom, Garmin, Foursquare, GeoTechnologies, Inc, METI/NASA, USGS, Esri UK, Esri, TomTom, Garmin, Foursquare, GeoTechnologies, Inc, METI/NASA, USGS, Esri UK, Esri, TomTom, Garmin, FAO, NOAA, USGS.
 Based upon the Ordnance Survey Map with the sanction of the controller of HM Stationery Office. Crown Copyright Reserved. © OS Licence No. 0100031673

Notes:	Status: Pre-examination update
---------------	--

Onshore Coordinate System
 Datum: OSGB 1936
 Spheroid: Airy 1830
 Projection: British National Grid
 Central Meridian: 2 W
 Vertical Reference: Newlyn



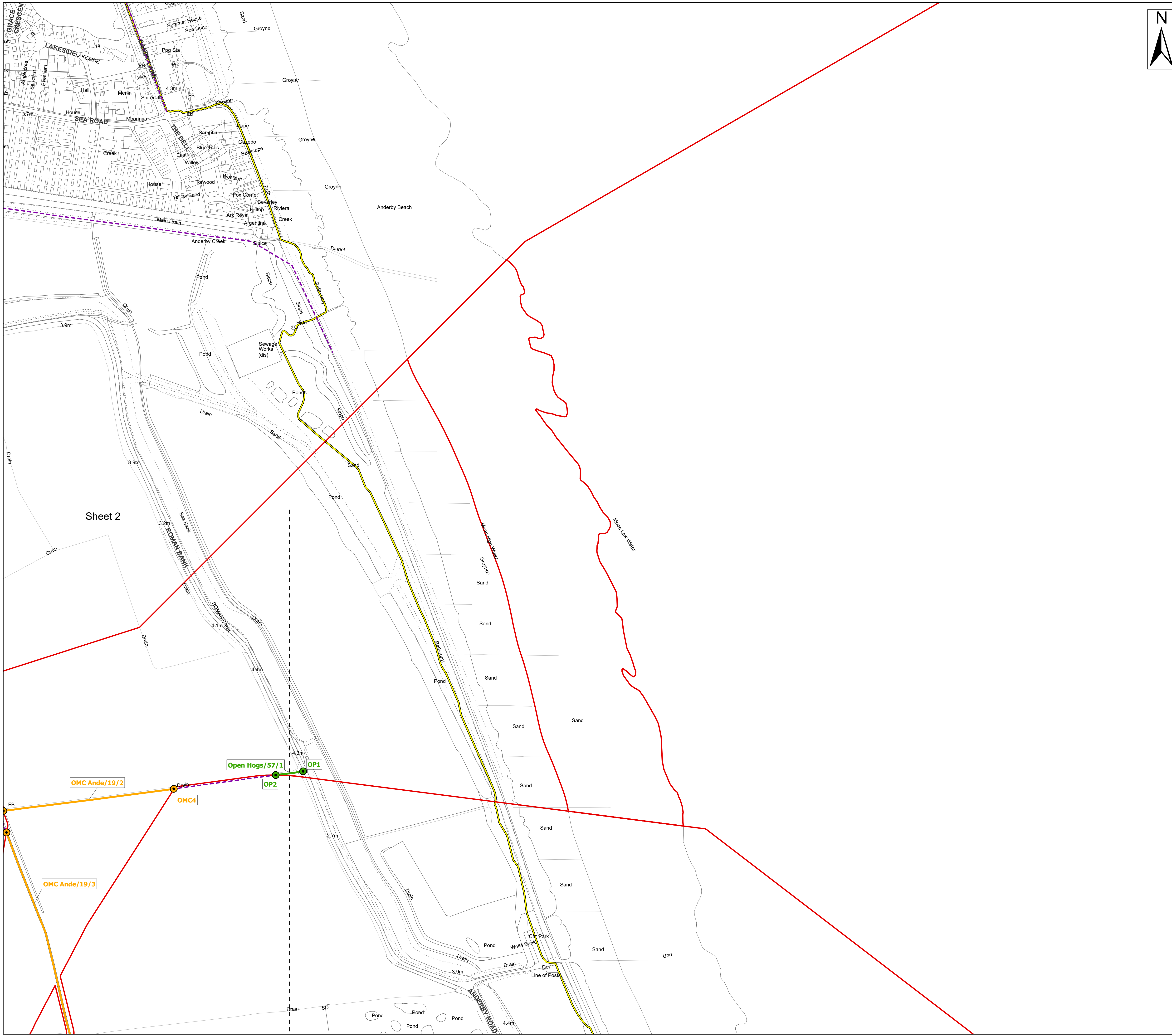
Outer Dowsing Offshore Wind 2.10 - Public Rights of Way (to be temporarily stopped up) Plan V2 DCO Application

Drawing No: PP1-ODOW-DEV-CS-PLN-0020_02

Drawing: Overview Sheet			Page Size: A1		
Rev No:	Date	Description	Drawn	Checked	Approved
1.0	March 2024	DCO Application Version	GC	ODOW	ODOW
2.0	June 2024	Response to Section 51 Advice	GC	ODOW	ODOW



This document may only be used for the purpose for which it was commissioned and in accordance with the terms of engagement for that commission. Unauthorised use of this document in any form whatsoever is prohibited.

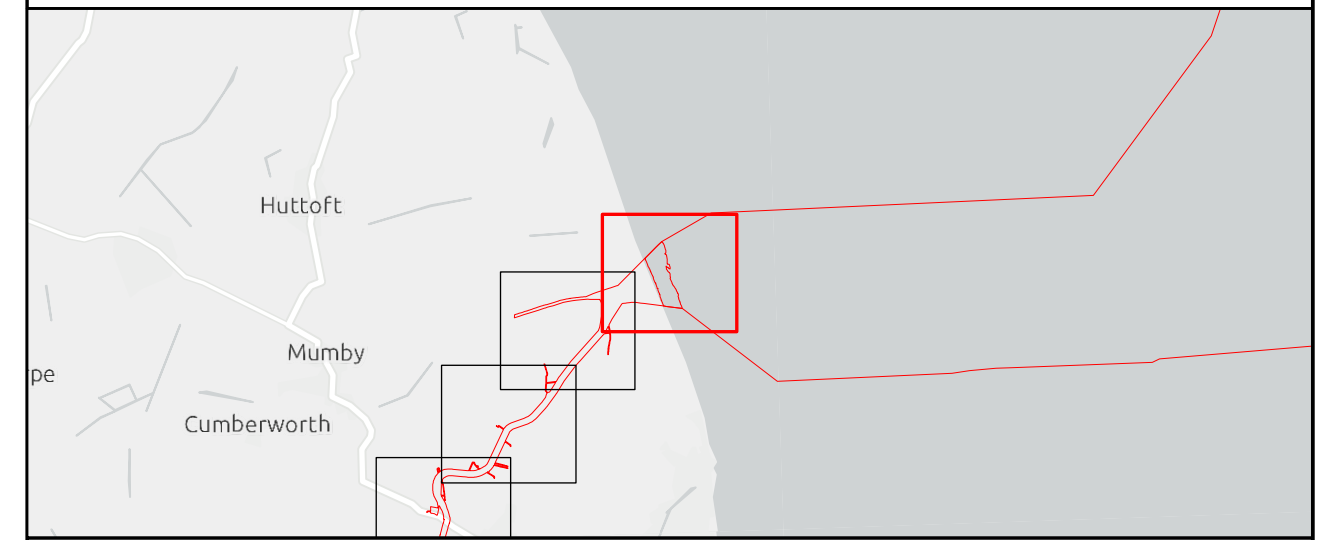


- Legend**
- Order Limits
 - Sheet Extent
 - England Coast Path Route
 - Public Rights of Way
 - Public Footpath
 - PRoW to be temporarily stopped up**
 - Open - managed crossing
 - Open - no impact
 - PRoW to be temporarily stopped up - start and end points**
 - Open - managed crossing
 - Open - no impact

Source:
 Contains Esri Community Maps Contributors, Esri UK, Esri, TomTom, Garmin, Foursquare, GeoTechnologies, Inc, METI/NASA, USGS, Esri UK, Esri, TomTom, Garmin, Foursquare, GeoTechnologies, Inc, METI/NASA, USGS.
 Based upon the Ordnance Survey Map with the sanction of the controller of HM Stationery Office. Crown Copyright Reserved. © OS Licence No. 0100031673

Notes:	Status: Pre-examination update
--------	-----------------------------------

Onshore Coordinate System
 Datum: OSGB 1936
 Spheroid: Airy 1830
 Projection: British National Grid
 Central Meridian: 2 W
 Vertical Reference: Newlyn



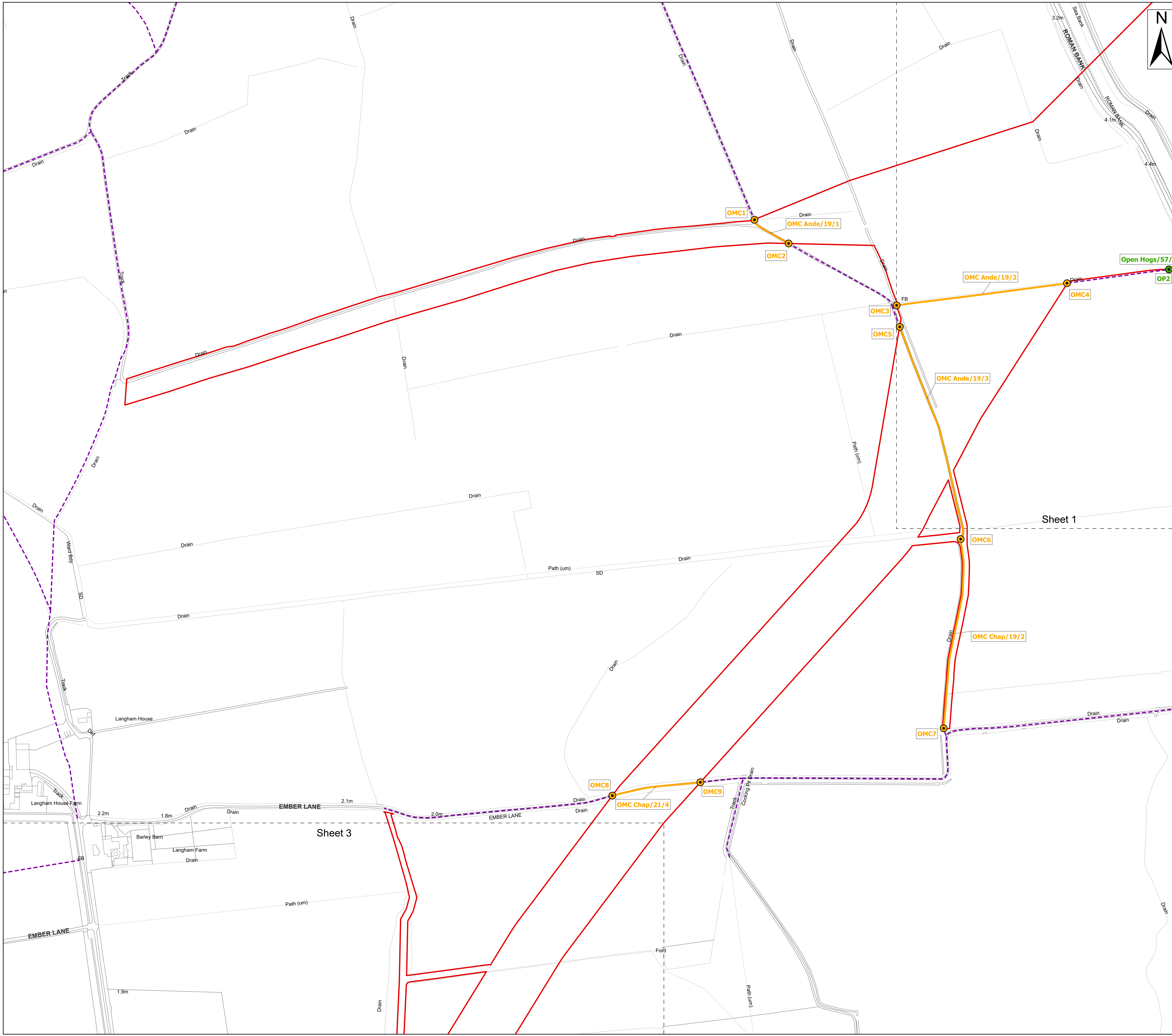
Outer Dowsing Offshore Wind 2.10 - Public Rights of Way (to be temporarily stopped up) Plan V2 DCO Application

Drawing No: PP1-ODOW-DEV-CS-PLN-0020_02

Drawing: 1 of 51			Page Size: A1		
Rev No:	Date	Description	Drawn	Checked	Approved
1.0	March 2024	DCO Application Version	GC	ODOW	ODOW
2.0	June 2024	Response to Section 51 Advice	GC	ODOW	ODOW



This document may only be used for the purpose for which it was commissioned and in accordance with the terms of engagement for that commission. Unauthorised use of this document in any form whatsoever is prohibited.



Legend

- Order Limits
- Sheet Extent
- Public Footpath

PRoW to be temporarily stopped up

- Open - managed crossing
- Open - no impact

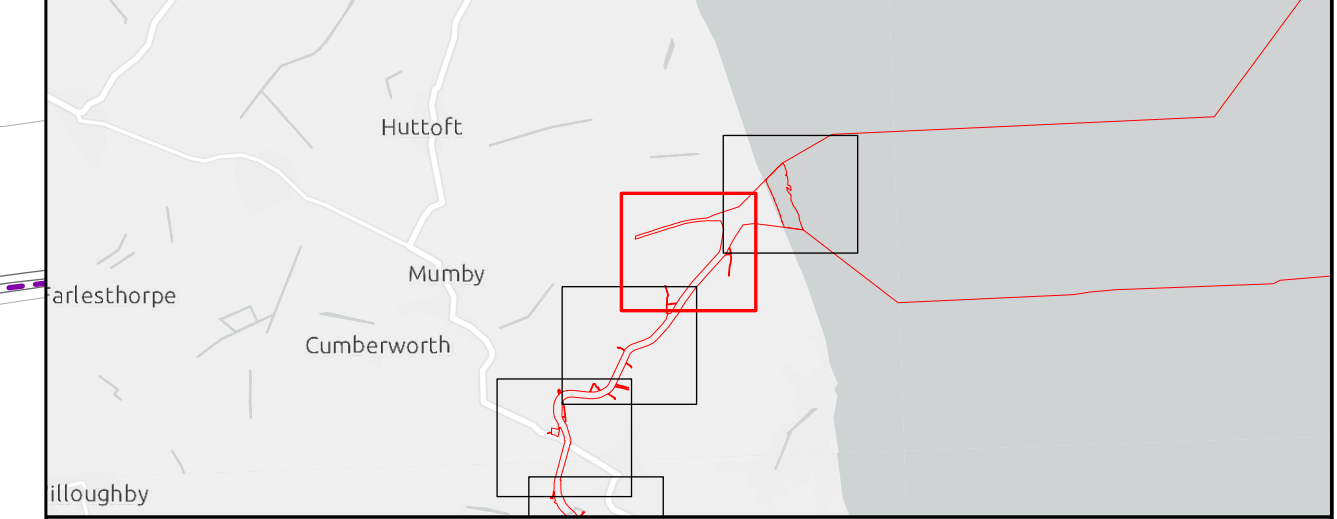
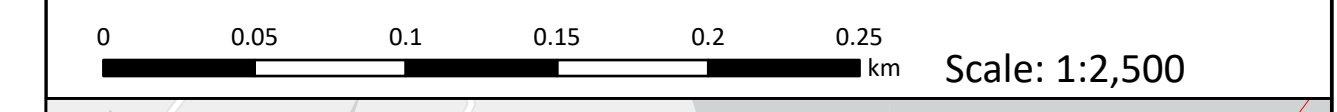
PRoW to be temporarily stopped up - start and end points

- Open - managed crossing
- Open - no impact

Source:
 Contains Esri Community Maps Contributors, Esri UK, Esri, TomTom, Garmin, Foursquare, GeoTechnologies, Inc, METI/NASA, USGS, Esri UK, Esri, TomTom, Garmin, Foursquare, GeoTechnologies, Inc, METI/NASA, USGS.
 Based upon the Ordnance Survey Map with the sanction of the controller of HM Stationery Office. Crown Copyright Reserved. © OS Licence No. 0100031673

Notes:	Status: Pre-examination update
--------	-----------------------------------

Onshore Coordinate System
 Datum: OSGB 1936
 Spheroid: Airy 1830
 Projection: British National Grid
 Central Meridian: 2 W
 Vertical Reference: Newlyn



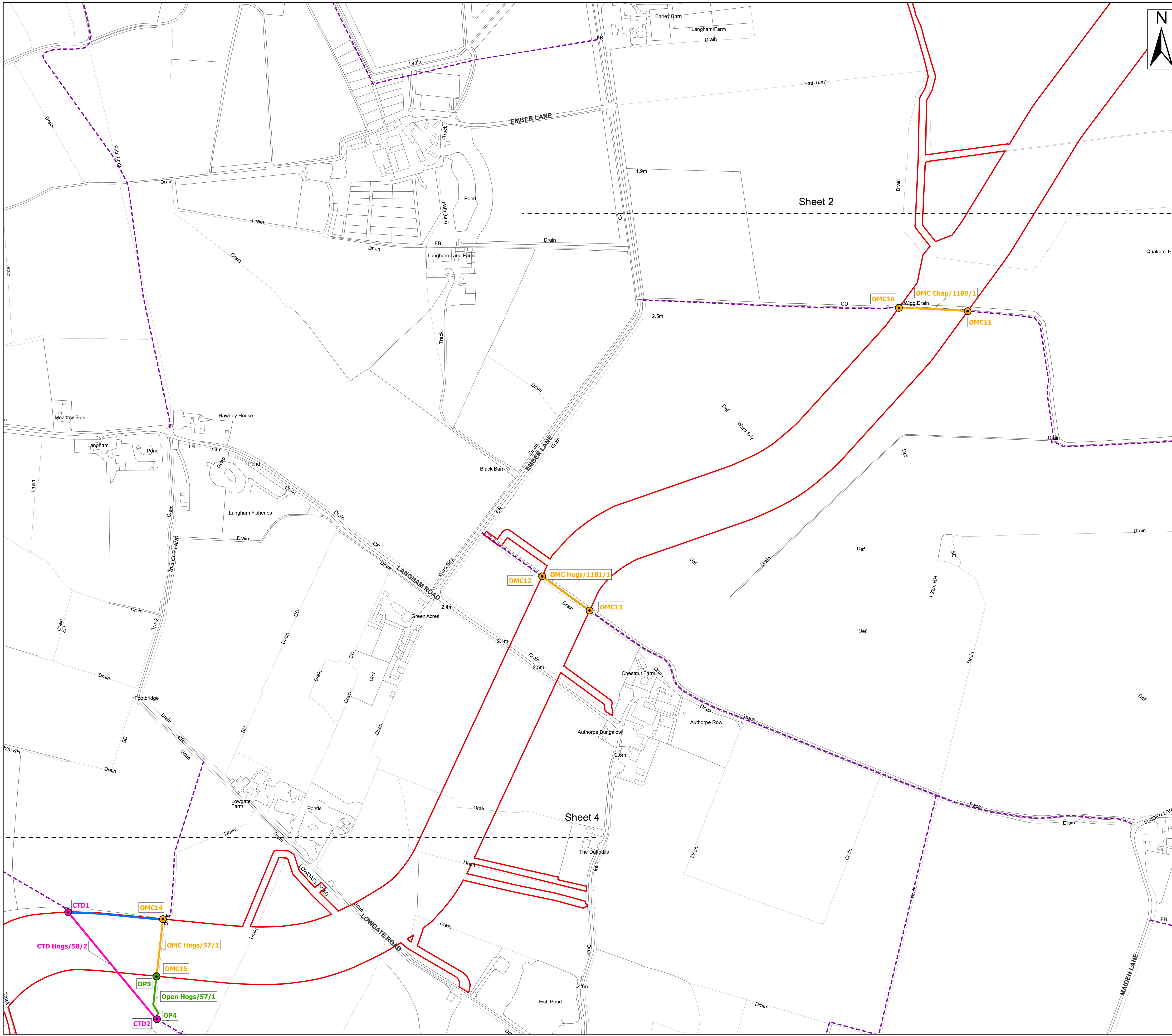
**Outer Dowsing Offshore Wind
 2.10 - Public Rights of Way
 (to be temporarily stopped up) Plan V2
 DCO Application**

Drawing No: PP1-ODOW-DEV-CS-PLN-0020_02

Drawing: 2 of 51			Page Size: A1		
Rev No:	Date	Description	Drawn	Checked	Approved
1.0	March 2024	DCO Application Version	GC	ODOW	ODOW
2.0	June 2024	Response to Section 51 Advice	GC	ODOW	ODOW



This document may only be used for the purpose for which it was commissioned and in accordance with the terms of engagement for that commission. Unauthorised use of this document in any form whatsoever is prohibited.



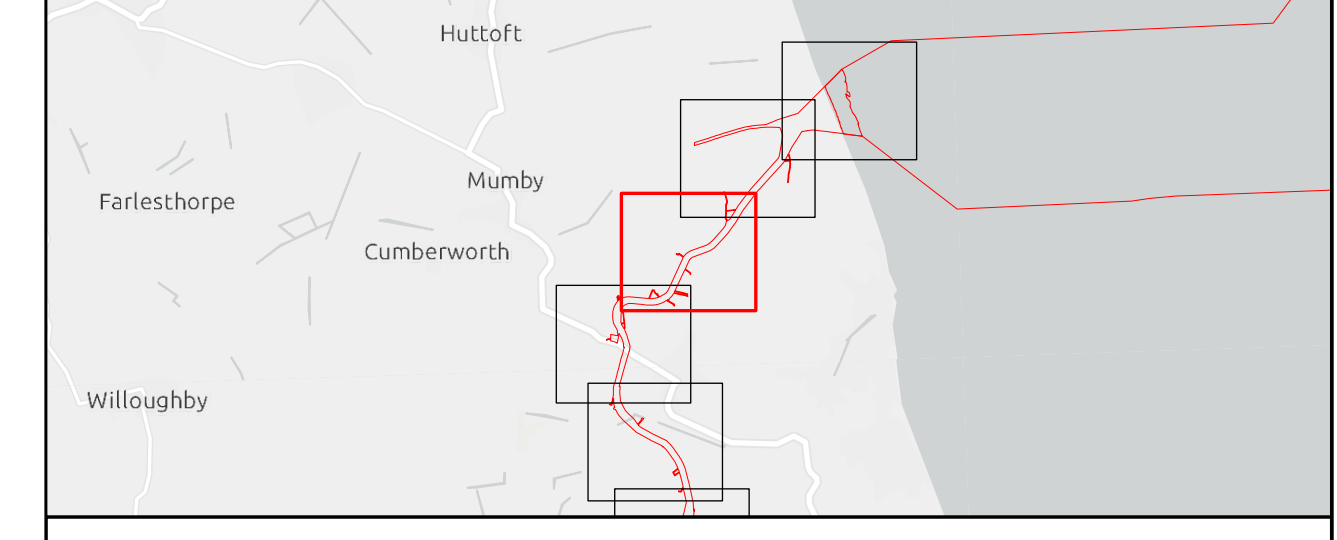
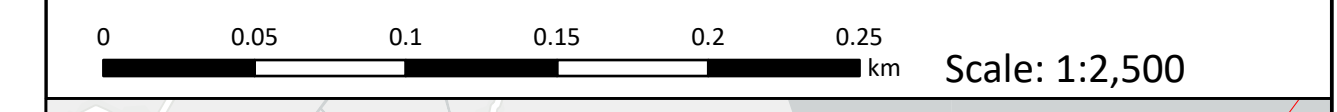
Legend

- Order Limits
- Sheet Extent
- Public Rights of Way**
 - Public Footpath
 - PRoW to be temporarily stopped up**
 - Closed - temporary diversion
 - Diversion
 - Open - managed crossing
 - Open - no impact
 - PRoW to be temporarily stopped up - start and end points**
 - Closed - temporary diversion
 - Open - managed crossing
 - Open - no impact

Source:
 Contains Esri Community Maps Contributors, Esri UK, Esri, TomTom, Garmin, Foursquare, GeoTechnologies, Inc, METI/NASA, USGS, Esri UK, Esri, TomTom, Garmin, Foursquare, GeoTechnologies, Inc, METI/NASA, USGS.
 Based upon the Ordnance Survey Map with the sanction of the controller of HM Stationery Office. Crown Copyright Reserved. © OS Licence No. 0100031673

Notes: Status: Pre-examination update

Onshore Coordinate System
 Datum: OSGB 1936
 Spheroid: Airy 1830
 Projection: British National Grid
 Central Meridian: 2 W
 Vertical Reference: Newlyn



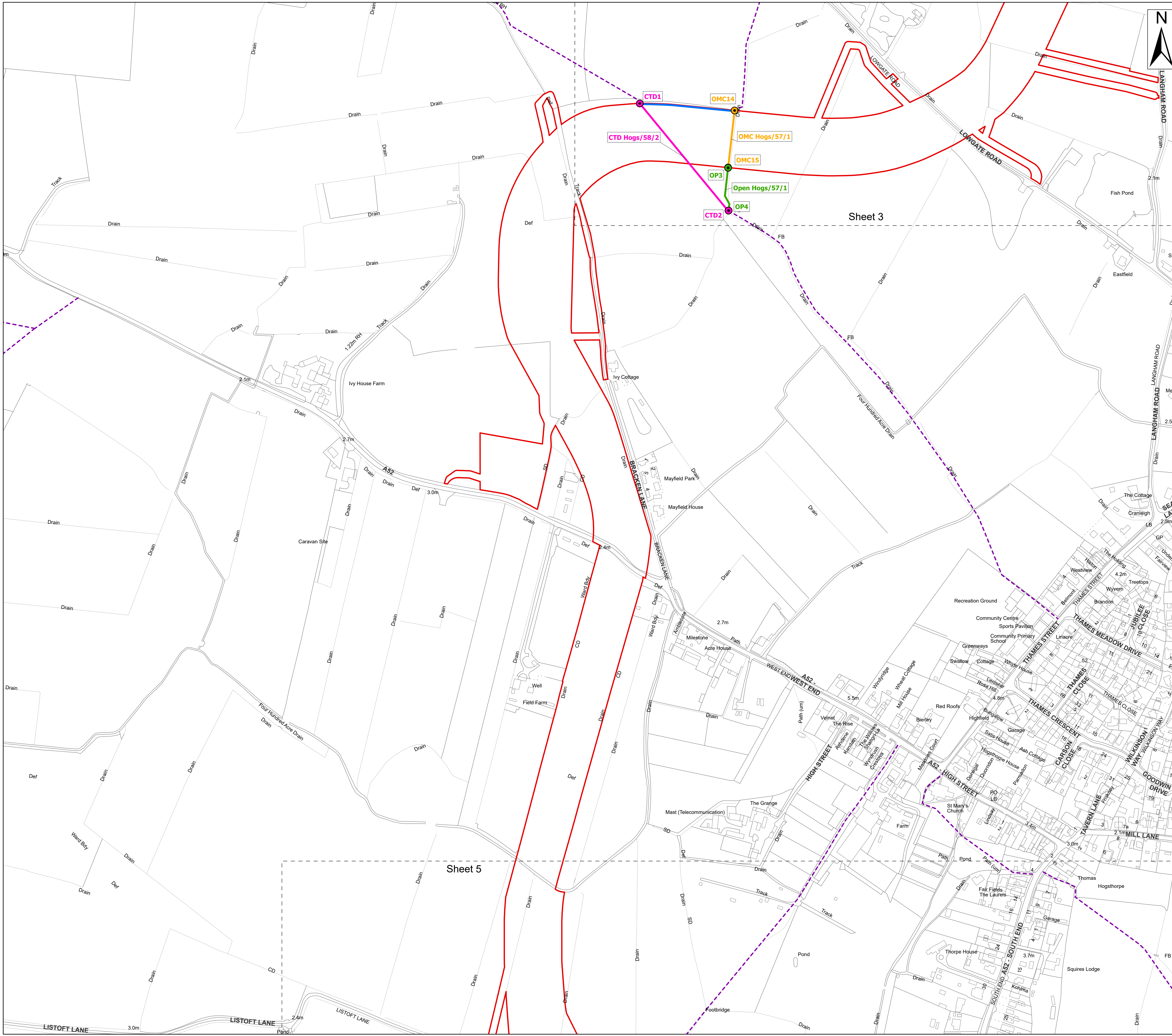
Outer Dowsing Offshore Wind 2.10 - Public Rights of Way (to be temporarily stopped up) Plan V2 DCO Application

Drawing No: PP1-ODOW-DEV-CS-PLN-0020_02

Drawing: 3 of 51			Page Size: A1		
Rev No:	Date	Description	Drawn	Checked	Approved
1.0	March 2024	DCO Application Version	GC	ODOW	ODOW
2.0	June 2024	Response to Section 51 Advice	GC	ODOW	ODOW



This document may only be used for the purpose for which it was commissioned and in accordance with the terms of engagement for that commission. Unauthorised use of this document in any form whatsoever is prohibited.



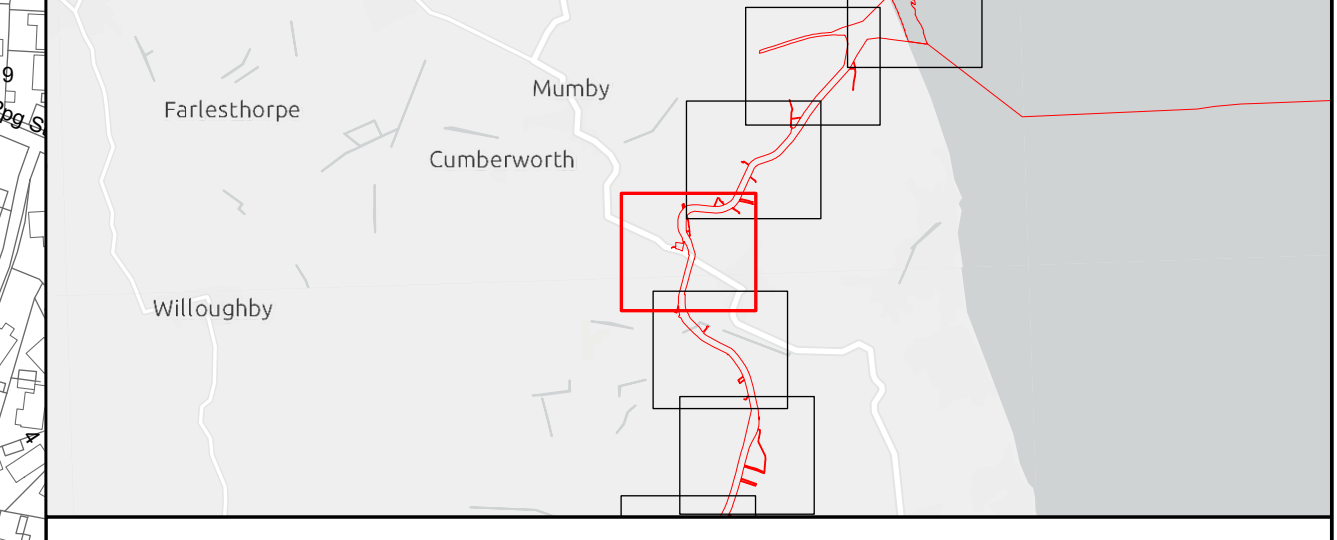
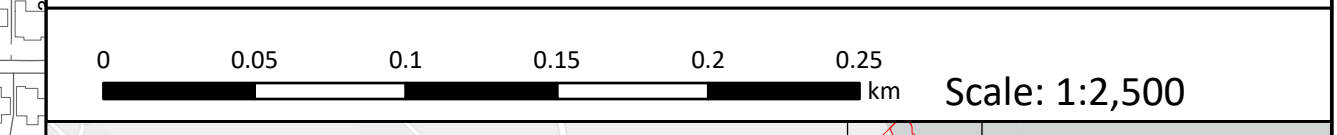
Legend

- Order Limits
- Sheet Extent
- Public Rights of Way**
 - Public Footpath
- PRoW to be temporarily stopped up**
 - Closed - temporary diversion
 - Diversion
 - Open - managed crossing
 - Open - no impact
- PRoW to be temporarily stopped up - start and end points**
 - Closed - temporary diversion
 - Open - managed crossing
 - Open - no impact

Source:
 Contains Esri Community Maps Contributors, Esri UK, Esri, TomTom, Garmin, Foursquare, GeoTechnologies, Inc, METI/NASA, USGS, Esri UK, Esri, TomTom, Garmin, Foursquare, GeoTechnologies, Inc, METI/NASA, USGS.
 Based upon the Ordnance Survey Map with the sanction of the controller of HM Stationary Office. Crown Copyright Reserved. © OS Licence No. 0100031673

Notes: Status: Pre-examination update

Onshore Coordinate System
 Datum: OSGB 1936
 Spheroid: Airy 1830
 Projection: British National Grid
 Central Meridian: 2 W
 Vertical Reference: Newlyn



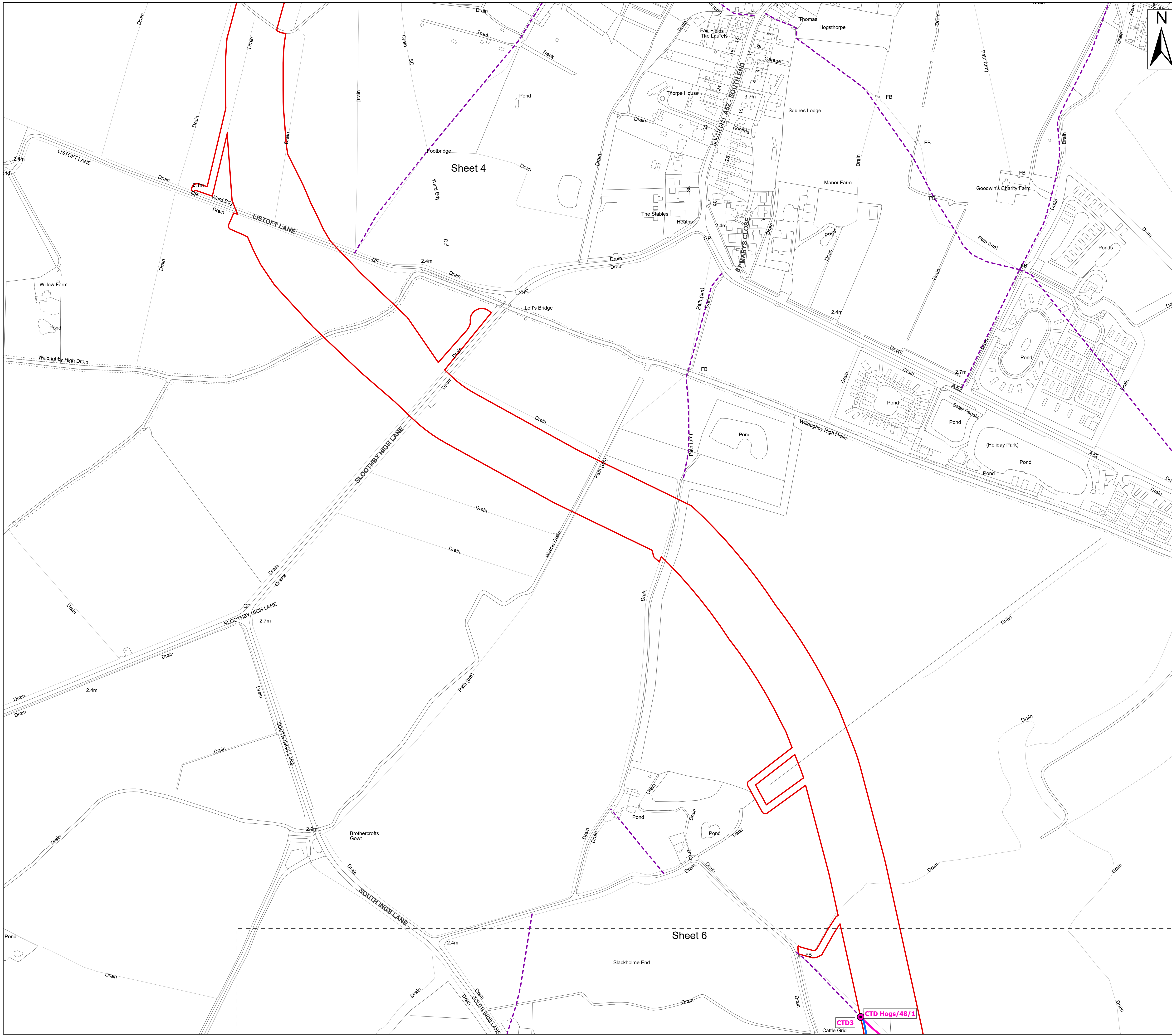
Outer Dowsing Offshore Wind 2.10 - Public Rights of Way (to be temporarily stopped up) Plan V2 DCO Application

Drawing No: PP1-ODOW-DEV-CS-PLN-0020_02

Drawing: 4 of 51			Page Size: A1		
Rev No:	Date	Description	Drawn	Checked	Approved
1.0	March 2024	DCO Application Version	GC	ODOW	ODOW
2.0	June 2024	Response to Section 51 Advice	GC	ODOW	ODOW



This document may only be used for the purpose for which it was commissioned and in accordance with the terms of engagement for that commission. Unauthorised use of this document in any form whatsoever is prohibited.



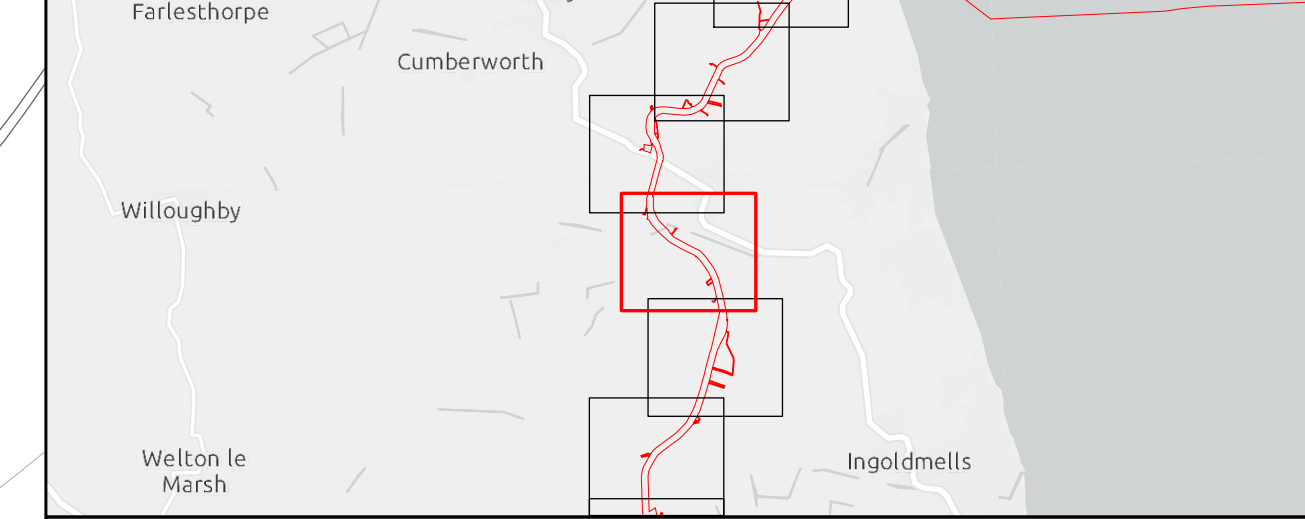
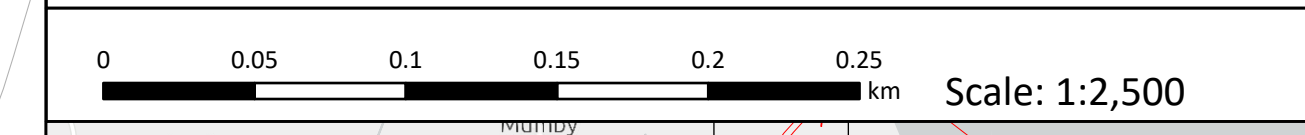
Legend

- Order Limits
- Sheet Extent
- Public Rights of Way**
 - Public Footpath
- PRoW to be temporarily stopped up**
 - Closed - temporary diversion
 - Diversion
- PRoW to be temporarily stopped up - start and end points**
 - Closed - temporary diversion

Source:
 Contains Esri Community Maps Contributors, Esri UK, Esri, TomTom, Garmin, Foursquare, GeoTechnologies, Inc, METI/NASA, USGS, Esri UK, Esri, TomTom, Garmin, Foursquare, GeoTechnologies, Inc, METI/NASA, USGS.
 Based upon the Ordnance Survey Map with the sanction of the controller of HM Stationery Office. Crown Copyright Reserved. © OS Licence No. 0100031673

Notes:	Status: Pre-examination update
--------	-----------------------------------

Onshore Coordinate System
 Datum: OSGB 1936
 Spheroid: Airy 1830
 Projection: British National Grid
 Central Meridian: 2 W
 Vertical Reference: Newlyn



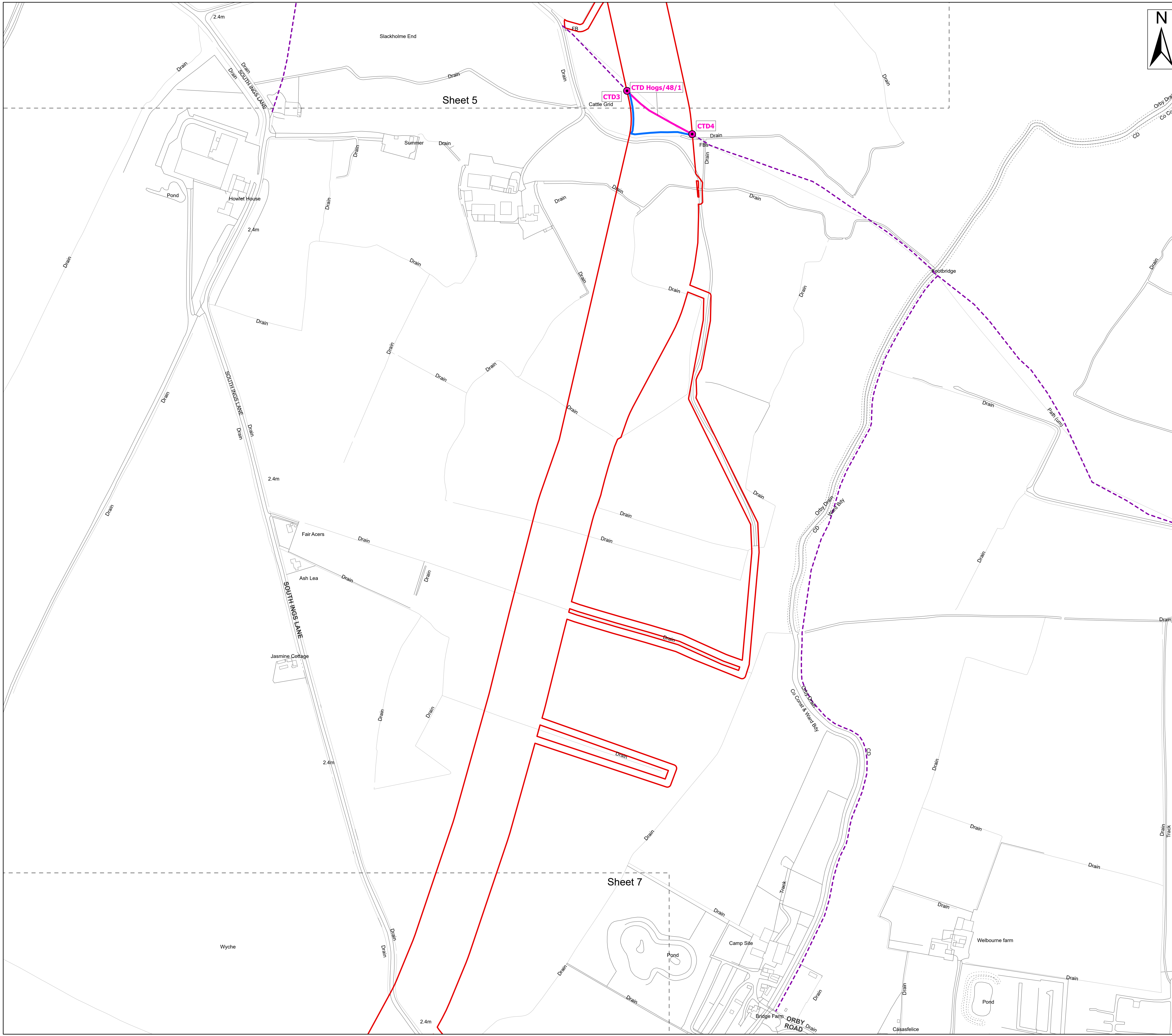
**Outer Dowsing Offshore Wind
 2.10 - Public Rights of Way
 (to be temporarily stopped up) Plan V2
 DCO Application**

Drawing No: PP1-ODOW-DEV-CS-PLN-0020_02

Drawing: 5 of 51			Page Size: A1		
Rev No:	Date	Description	Drawn	Checked	Approved
1.0	March 2024	DCO Application Version	GC	ODOW	ODOW
2.0	June 2024	Response to Section 51 Advice	GC	ODOW	ODOW



This document may only be used for the purpose for which it was commissioned and in accordance with the terms of engagement for that commission. Unauthorised use of this document in any form whatsoever is prohibited.

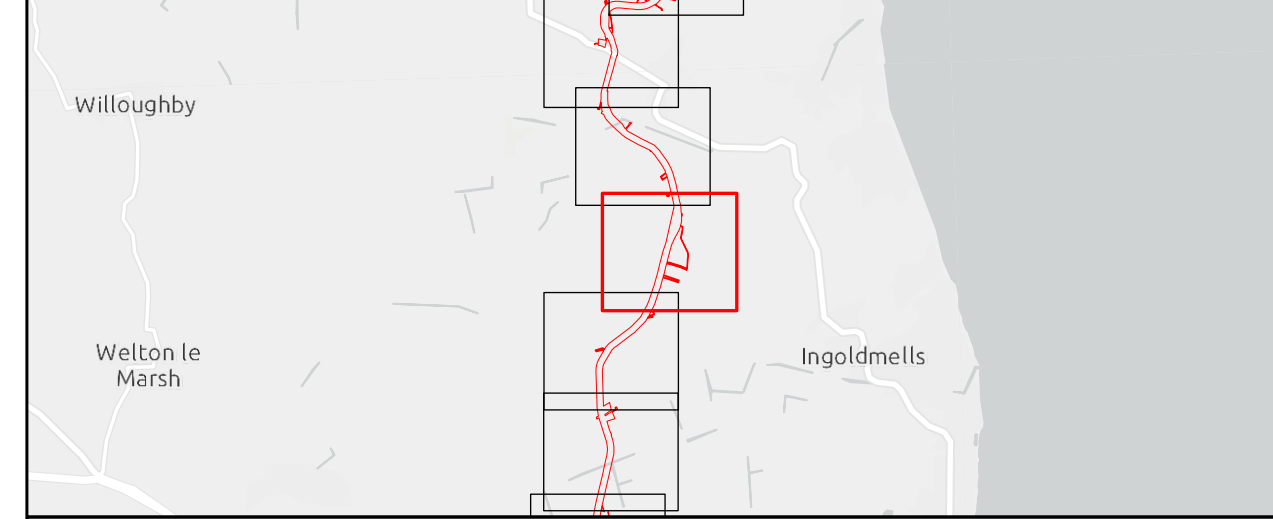
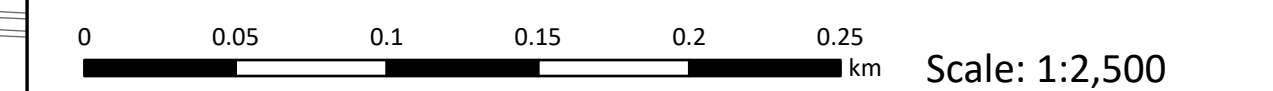


- Legend**
- Order Limits
 - Sheet Extent
 - Public Rights of Way**
 - Public Footpath
 - PRoW to be temporarily stopped up**
 - Closed - temporary diversion
 - Diversion
 - PRoW to be temporarily stopped up - start and end points**
 - Closed - temporary diversion

Source:
 Contains Esri Community Maps Contributors, Esri UK, Esri, TomTom, Garmin, Foursquare, GeoTechnologies, Inc, METI/NASA, USGS, Esri UK, Esri, TomTom, Garmin, Foursquare, GeoTechnologies, Inc, METI/NASA, USGS.
 Based upon the Ordnance Survey Map with the sanction of the controller of HM Stationery Office. Crown Copyright Reserved. © OS Licence No. 0100031673

Notes:	Status: Pre-examination update
---------------	--

Onshore Coordinate System
 Datum: OSGB 1936
 Spheroid: Airy 1830
 Projection: British National Grid
 Central Meridian: 2 W
 Vertical Reference: Newlyn

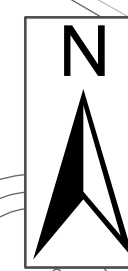
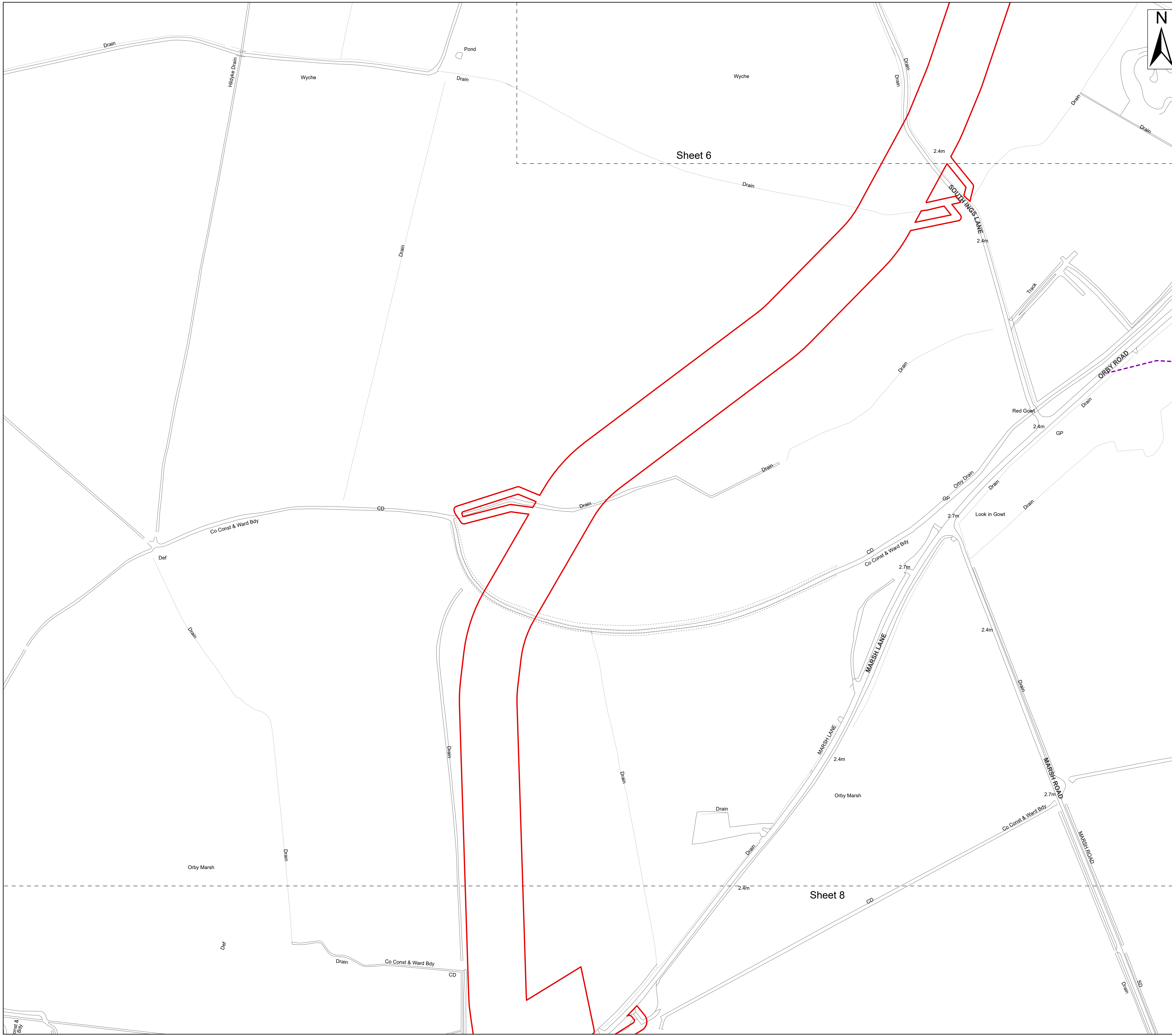


**Outer Dowsing Offshore Wind
 2.10 - Public Rights of Way
 (to be temporarily stopped up) Plan V2
 DCO Application**

Drawing No: PP1-ODOW-DEV-CS-PLN-0020_02					
Drawing: 6 of 51			Page Size: A1		
Rev No:	Date	Description	Drawn	Checked	Approved
1.0	March 2024	DCO Application Version	GC	ODOW	ODOW
2.0	June 2024	Response to Section 51 Advice	GC	ODOW	ODOW



This document may only be used for the purpose for which it was commissioned and in accordance with the terms of engagement for that commission. Unauthorised use of this document in any form whatsoever is prohibited.

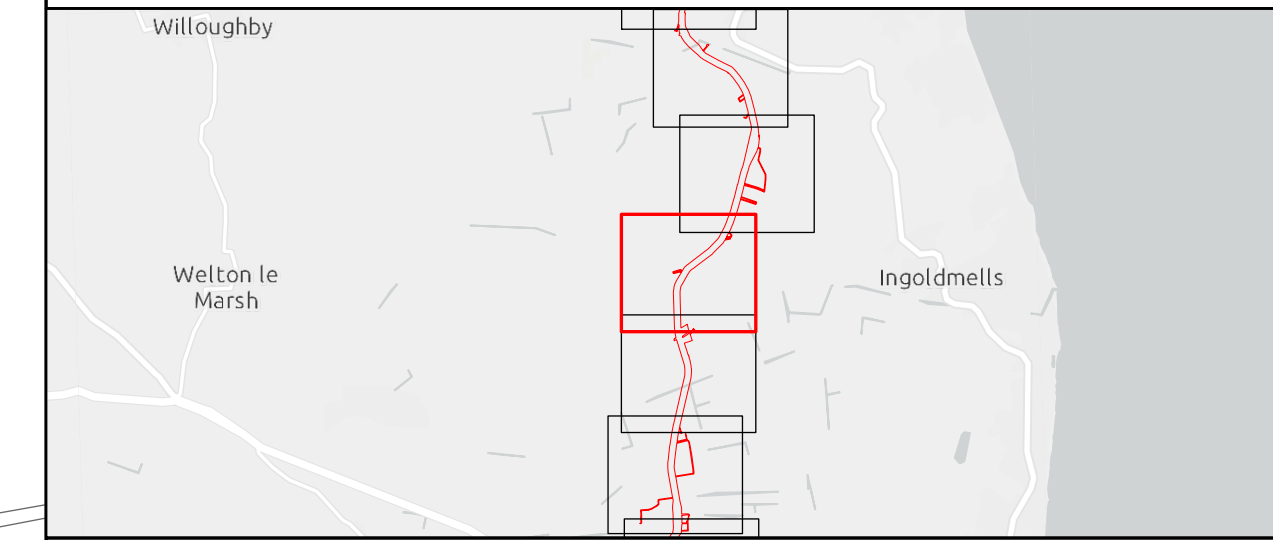
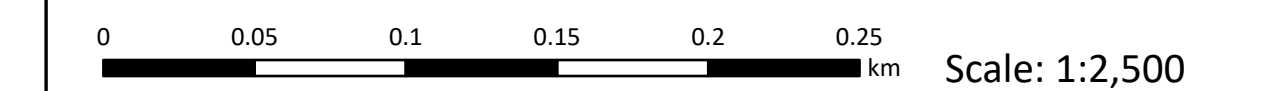


- Legend**
- Order Limits
 - Sheet Extent
 - Public Rights of Way**
 - Public Footpath

Source:
 Contains Esri Community Maps Contributors, Esri UK, Esri, TomTom, Garmin, Foursquare, GeoTechnologies, Inc, METI/NASA, USGS, Esri UK, Esri, TomTom, Garmin, Foursquare, GeoTechnologies, Inc, METI/NASA, USGS.
 Based upon the Ordnance Survey Map with the sanction of the controller of HM Stationery Office. Crown Copyright Reserved. © OS Licence No. 0100031673

Notes:	Status: Pre-examination update
--------	-----------------------------------

Onshore Coordinate System
 Datum: OSGB 1936
 Spheroid: Airy 1830
 Projection: British National Grid
 Central Meridian: 2 W
 Vertical Reference: Newlyn



**Outer Dowsing Offshore Wind
 2.10 - Public Rights of Way
 (to be temporarily stopped up) Plan V2
 DCO Application**


Drawing No: PP1-ODOW-DEV-CS-PLN-0020_02

Drawing: 7 of 51 Page Size: A1

Rev No:	Date	Description	Drawn	Checked	Approved
1.0	March 2024	DCO Application Version	GC	ODOW	ODOW
2.0	June 2024	Response to Section 51 Advice	GC	ODOW	ODOW



This document may only be used for the purpose for which it was commissioned and in accordance with the terms of engagement for that commission. Unauthorised use of this document in any form whatsoever is prohibited.



Legend
 Order Limits
 Sheet Extent

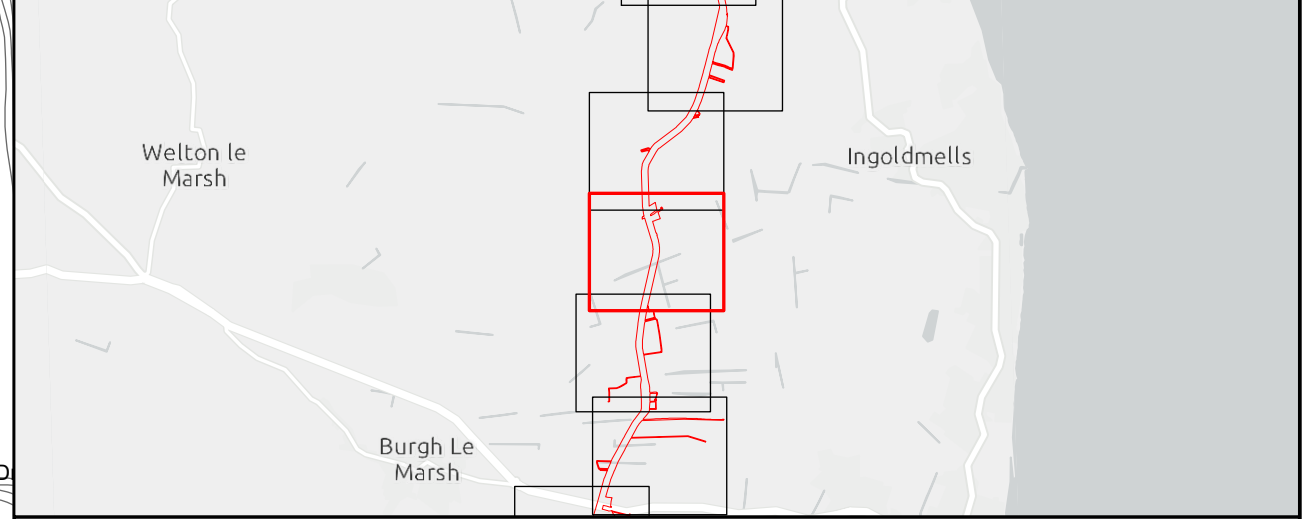
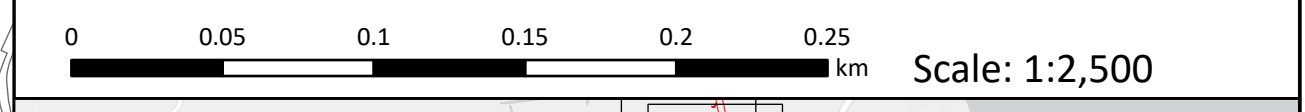
Sheet 7

Sheet 9

Source:
 Contains Esri Community Maps Contributors, Esri UK, Esri, TomTom, Garmin, Foursquare, GeoTechnologies, Inc, METI/NASA, USGS, Esri UK, Esri, TomTom, Garmin, Foursquare, GeoTechnologies, Inc, METI/NASA, USGS.
 Based upon the Ordnance Survey Map with the sanction of the controller of HM Stationary Office. Crown Copyright Reserved. © OS Licence No. 0100031673

Notes: Status:
Pre-examination update

Onshore Coordinate System
 Datum: OSGB 1936
 Spheroid: Airy 1830
 Projection: British National Grid
 Central Meridian: 2 W
 Vertical Reference: Newlyn



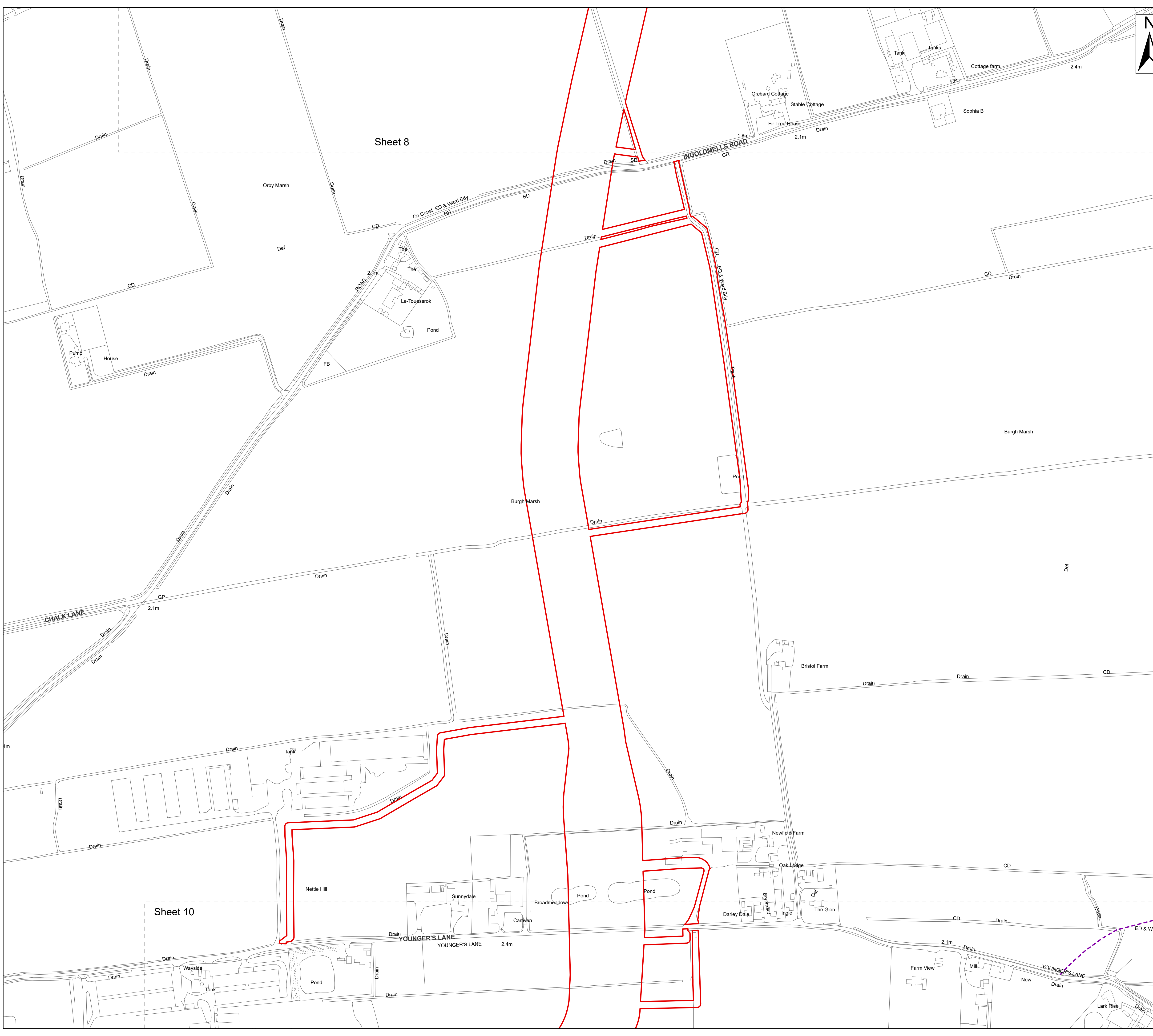
**Outer Dowsing Offshore Wind
 2.10 - Public Rights of Way
 (to be temporarily stopped up) Plan V2
 DCO Application**

Drawing No: PP1-ODOW-DEV-CS-PLN-0020_02

Drawing: 8 of 51			Page Size: A1		
Rev No:	Date	Description	Drawn	Checked	Approved
1.0	March 2024	DCO Application Version	GC	ODOW	ODOW
2.0	June 2024	Response to Section 51 Advice	GC	ODOW	ODOW



This document may only be used for the purpose for which it was commissioned and in accordance with the terms of engagement for that commission. Unauthorised use of this document in any form whatsoever is prohibited.



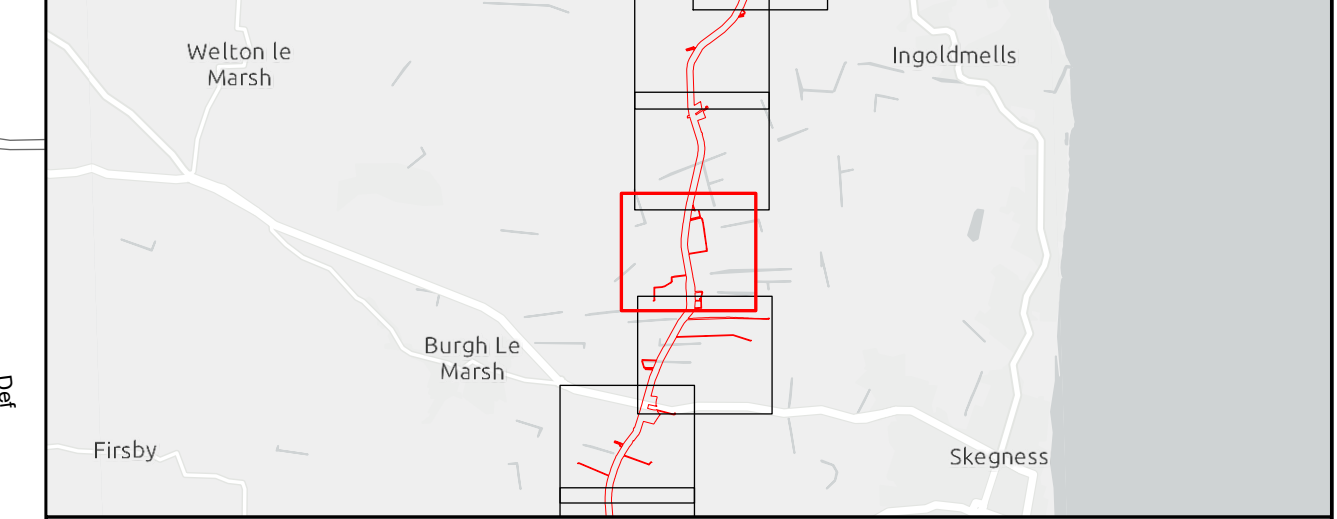
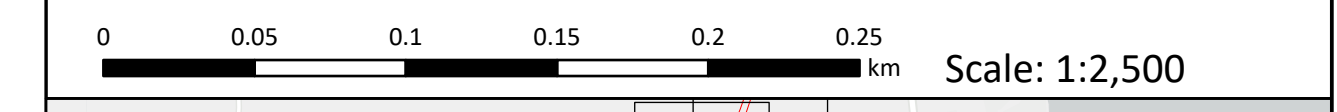
Legend

- Order Limits
- Sheet Extent
- Public Rights of Way**
 - Public Footpath

Source:
 Contains Esri Community Maps Contributors, Esri UK, Esri, TomTom, Garmin, Foursquare, GeoTechnologies, Inc, METI/NASA, USGS, Esri UK, Esri, TomTom, Garmin, Foursquare, GeoTechnologies, Inc, METI/NASA, USGS.
 Based upon the Ordnance Survey Map with the sanction of the controller of HM Stationery Office. Crown Copyright Reserved. © OS Licence No. 0100031673

Notes:	Status: Pre-examination update
--------	-----------------------------------

Onshore Coordinate System
 Datum: OSGB 1936
 Spheroid: Airy 1830
 Projection: British National Grid
 Central Meridian: 2 W
 Vertical Reference: Newlyn




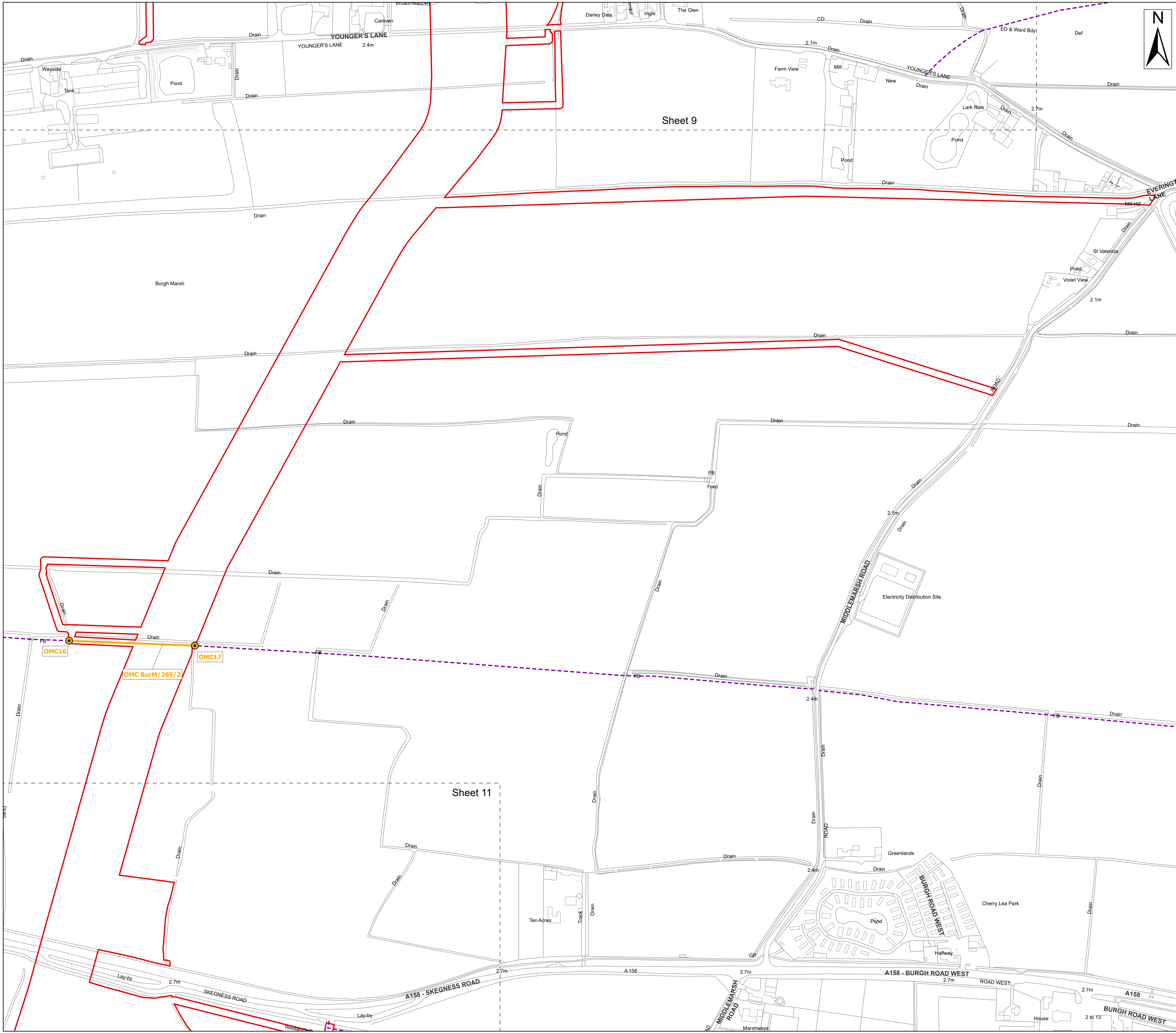
Outer Dowsing Offshore Wind 2.10 - Public Rights of Way (to be temporarily stopped up) Plan V2 DCO Application

Drawing No: PP1-ODOW-DEV-CS-PLN-0020_02

Drawing: 9 of 51			Page Size: A1		
Rev No:	Date	Description	Drawn	Checked	Approved
1.0	March 2024	DCO Application Version	GC	ODOW	ODOW
2.0	June 2024	Response to Section 51 Advice	GC	ODOW	ODOW



This document may only be used for the purpose for which it was commissioned and in accordance with the terms of engagement for that commission. Unauthorised use of this document in any form whatsoever is prohibited.

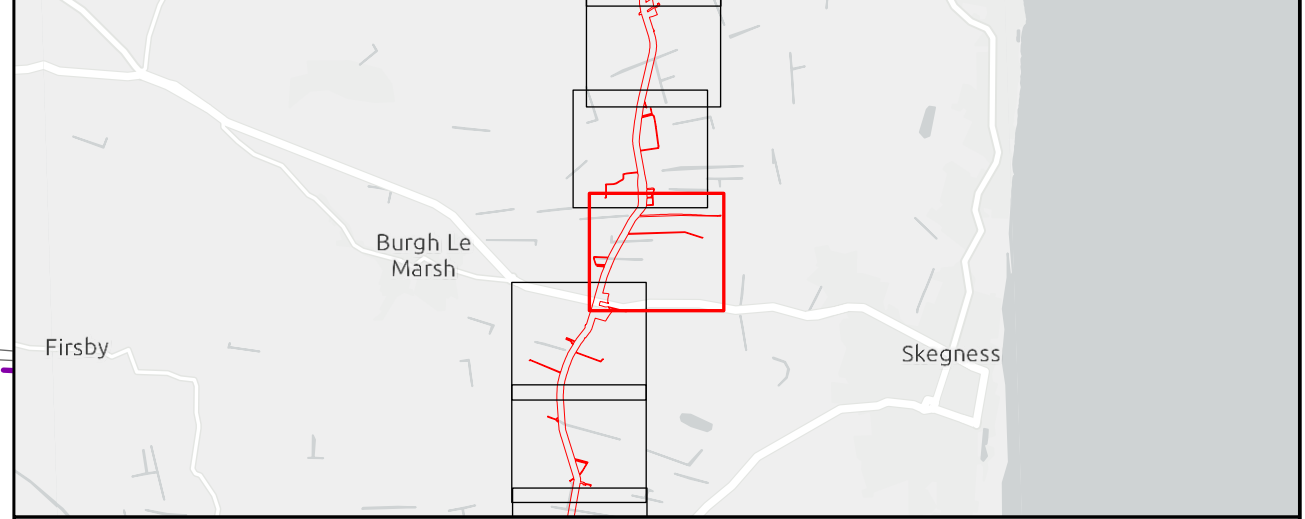
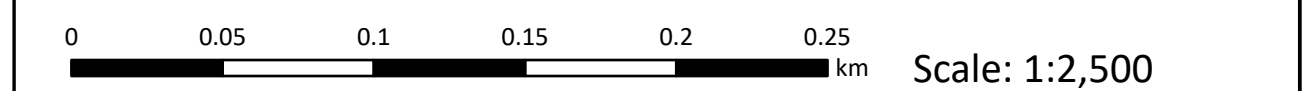


- Legend**
- Order Limits
 - Sheet Extent
 - Public Rights of Way
 - Public Footpath
 - PRoW to be temporarily stopped up**
 - Open - managed crossing
 - PRoW to be temporarily stopped up - start and end points**
 - Open - managed crossing

Source:
 Contains Esri Community Maps Contributors, Esri UK, Esri, TomTom, Garmin, Foursquare, GeoTechnologies, Inc, METI/NASA, USGS, Esri UK, Esri, TomTom, Garmin, Foursquare, GeoTechnologies, Inc, METI/NASA, USGS.
 Based upon the Ordnance Survey Map with the sanction of the controller of HM Stationery Office. Crown Copyright Reserved. © OS Licence No. 0100031673

Notes: Status:
Pre-examination update

Onshore Coordinate System
 Datum: OSGB 1936
 Spheroid: Airy 1830
 Projection: British National Grid
 Central Meridian: 2 W
 Vertical Reference: Newlyn




**Outer Dowsing Offshore Wind
 2.10 - Public Rights of Way
 (to be temporarily stopped up) Plan V2
 DCO Application**

Drawing No: PP1-ODOW-DEV-CS-PLN-0020_02

Drawing: 10 of 51			Page Size: A1		
Rev No:	Date	Description	Drawn	Checked	Approved
1.0	March 2024	DCO Application Version	GC	ODOW	ODOW
2.0	June 2024	Response to Section 51 Advice	GC	ODOW	ODOW



This document may only be used for the purpose for which it was commissioned and in accordance with the terms of engagement for that commission. Unauthorised use of this document in any form whatsoever is prohibited.

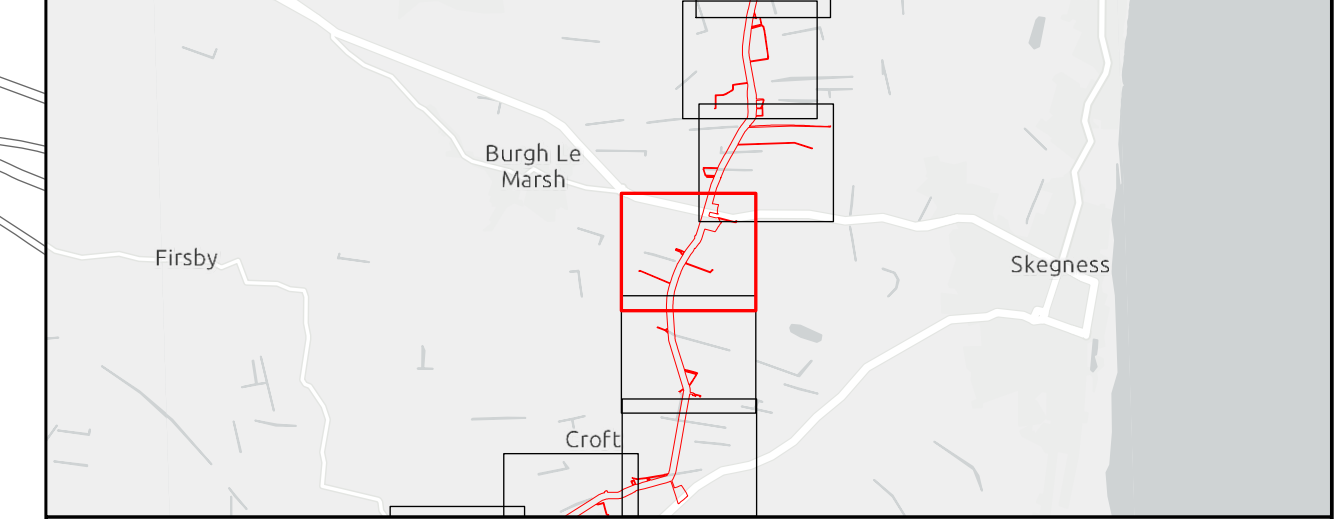
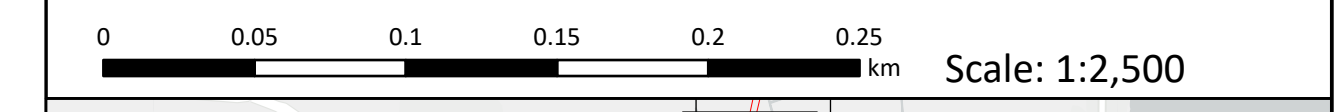


- Legend**
- Order Limits
 - Sheet Extent
 - Public Rights of Way**
 - Public Footpath
 - PRoW to be temporarily stopped up**
 - Open - managed crossing
 - PRoW to be temporarily stopped up - start and end points**
 - Open - managed crossing

Source:
 Contains Esri Community Maps Contributors, Esri UK, Esri, TomTom, Garmin, Foursquare, GeoTechnologies, Inc, METI/NASA, USGS, Esri UK, Esri, TomTom, Garmin, Foursquare, GeoTechnologies, Inc, METI/NASA, USGS.
 Based upon the Ordnance Survey Map with the sanction of the controller of HM Stationery Office. Crown Copyright Reserved. © OS Licence No. 0100031673

Notes:	Status: Pre-examination update
--------	-----------------------------------

Onshore Coordinate System
 Datum: OSGB 1936
 Spheroid: Airy 1830
 Projection: British National Grid
 Central Meridian: 2 W
 Vertical Reference: Newlyn



**Outer Dowsing Offshore Wind
 2.10 - Public Rights of Way
 (to be temporarily stopped up) Plan V2
 DCO Application**

Drawing No: PP1-ODOW-DEV-CS-PLN-0020_02

Drawing: 11 of 51			Page Size: A1		
Rev No:	Date	Description	Drawn	Checked	Approved
1.0	March 2024	DCO Application Version	GC	ODOW	ODOW
2.0	June 2024	Response to Section 51 Advice	GC	ODOW	ODOW



This document may only be used for the purpose for which it was commissioned and in accordance with the terms of engagement for that commission. Unauthorised use of this document in any form whatsoever is prohibited.

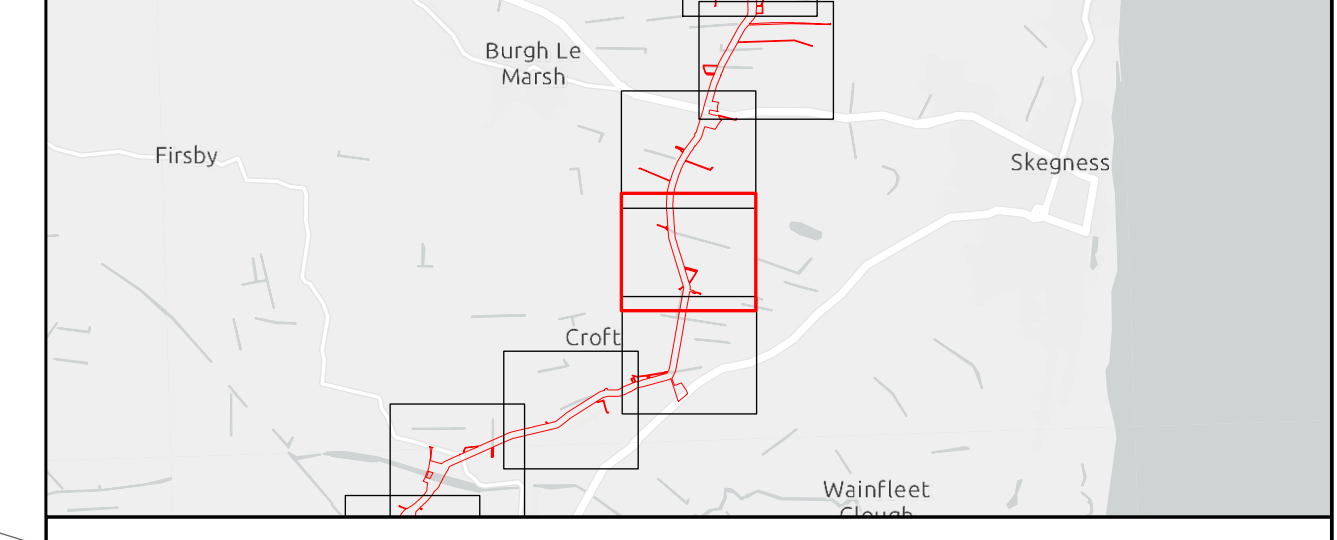
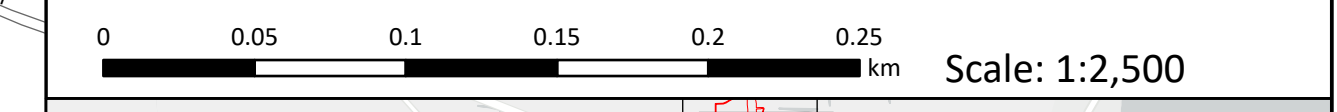


- Legend**
- Order Limits
 - Sheet Extent
 - Public Footpath
 - PRoW to be temporarily stopped up**
 - Open - managed crossing
 - PRoW to be temporarily stopped up - start and end points**
 - Open - managed crossing

Source:
 Contains Esri Community Maps Contributors, Esri UK, Esri, TomTom, Garmin, Foursquare, GeoTechnologies, Inc, METI/NASA, USGS, Esri UK, Esri, TomTom, Garmin, Foursquare, GeoTechnologies, Inc, METI/NASA, USGS.
 Based upon the Ordnance Survey Map with the sanction of the controller of HM Stationery Office. Crown Copyright Reserved. © OS Licence No. 0100031673

Notes: Status:
Pre-examination update

Onshore Coordinate System
 Datum: OSGB 1936
 Spheroid: Airy 1830
 Projection: British National Grid
 Central Meridian: 2 W
 Vertical Reference: Newlyn



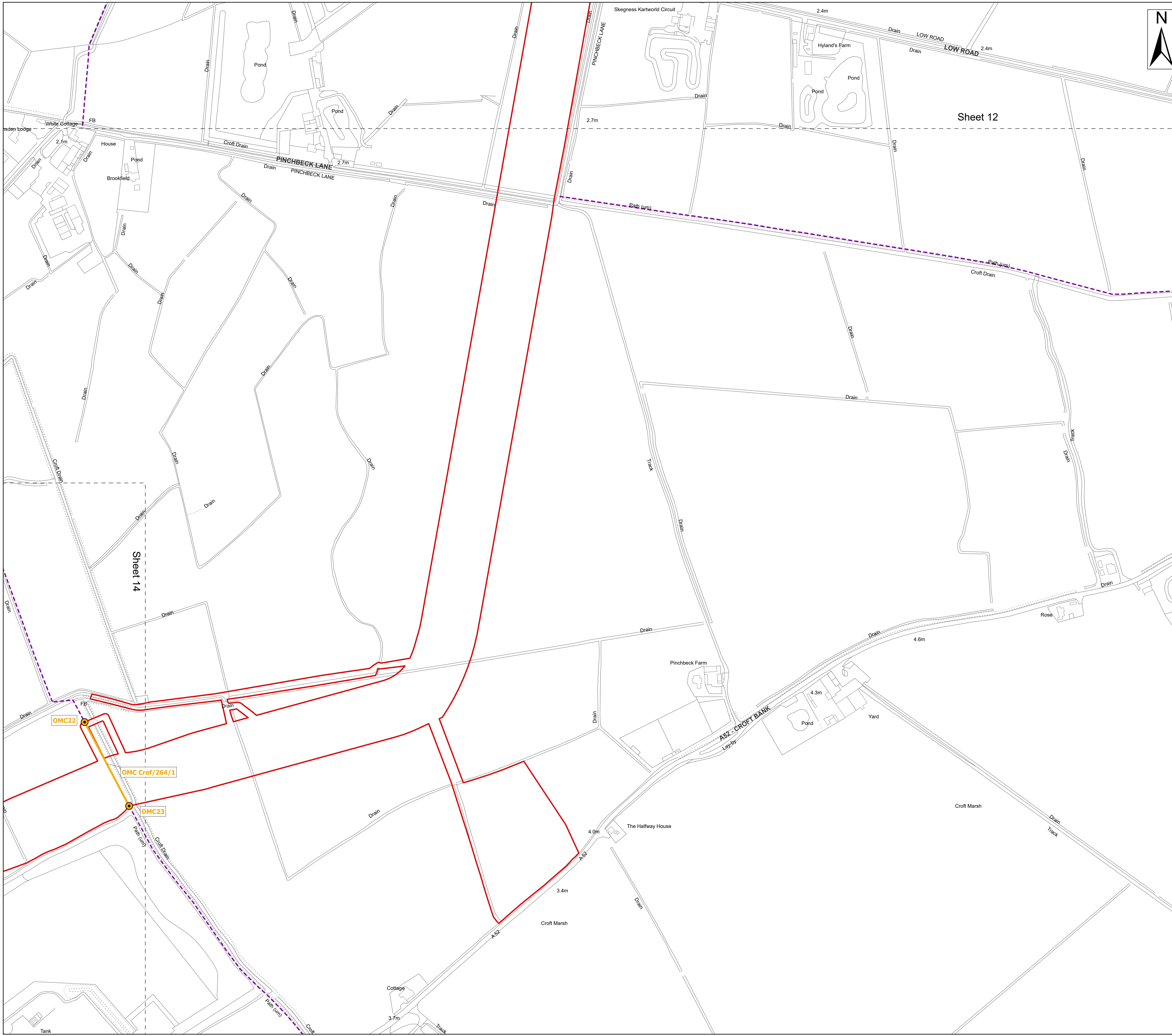
**Outer Dowsing Offshore Wind
 2.10 - Public Rights of Way
 (to be temporarily stopped up) Plan V2
 DCO Application**

Drawing No: PP1-ODOW-DEV-CS-PLN-0020_02

Drawing: 12 of 51			Page Size: A1		
Rev No:	Date	Description	Drawn	Checked	Approved
1.0	March 2024	DCO Application Version	GC	ODOW	ODOW
2.0	June 2024	Response to Section 51 Advice	GC	ODOW	ODOW



This document may only be used for the purpose for which it was commissioned and in accordance with the terms of engagement for that commission. Unauthorised use of this document in any form whatsoever is prohibited.



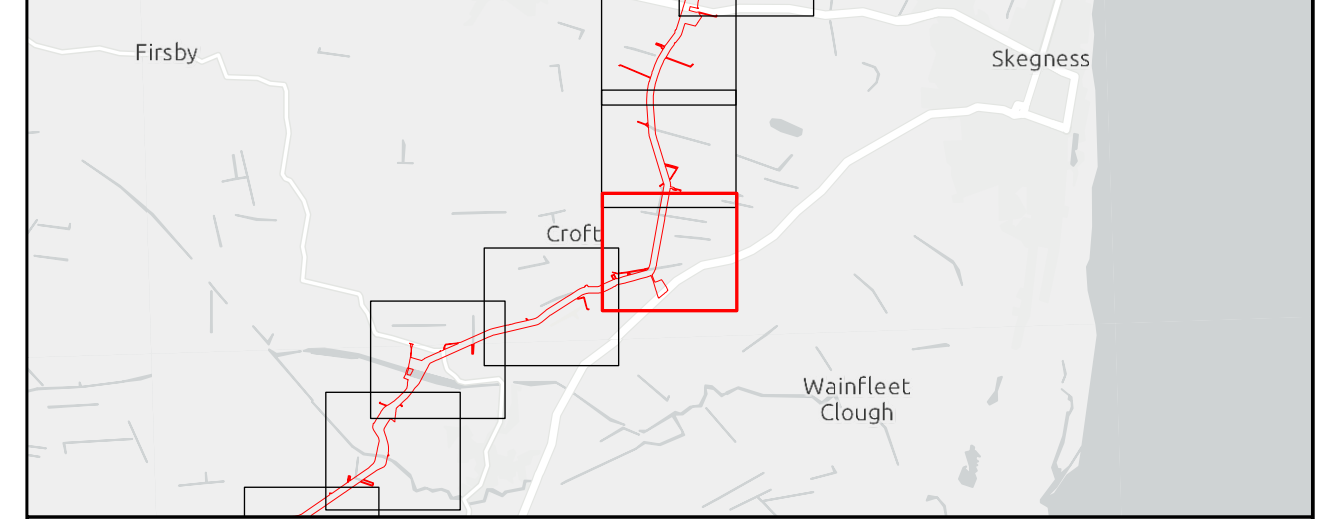
- Legend**
- Order Limits
 - Sheet Extent
 - Public Rights of Way**
 - Public Footpath
 - PRoW to be temporarily stopped up**
 - Open - managed crossing
 - PRoW to be temporarily stopped up - start and end points**
 - Open - managed crossing

Source:
 Contains Esri Community Maps Contributors, Esri UK, Esri, TomTom, Garmin, Foursquare, GeoTechnologies, Inc, METI/NASA, USGS, Esri UK, Esri, TomTom, Garmin, Foursquare, GeoTechnologies, Inc, METI/NASA, USGS.
 Based upon the Ordnance Survey Map with the sanction of the controller of HM Stationery Office. Crown Copyright Reserved. © OS Licence No. 0100031673

Notes:

Status:
Pre-examination update

Onshore Coordinate System
 Datum: OSGB 1936
 Spheroid: Airy 1830
 Projection: British National Grid
 Central Meridian: 2 W
 Vertical Reference: Newlyn



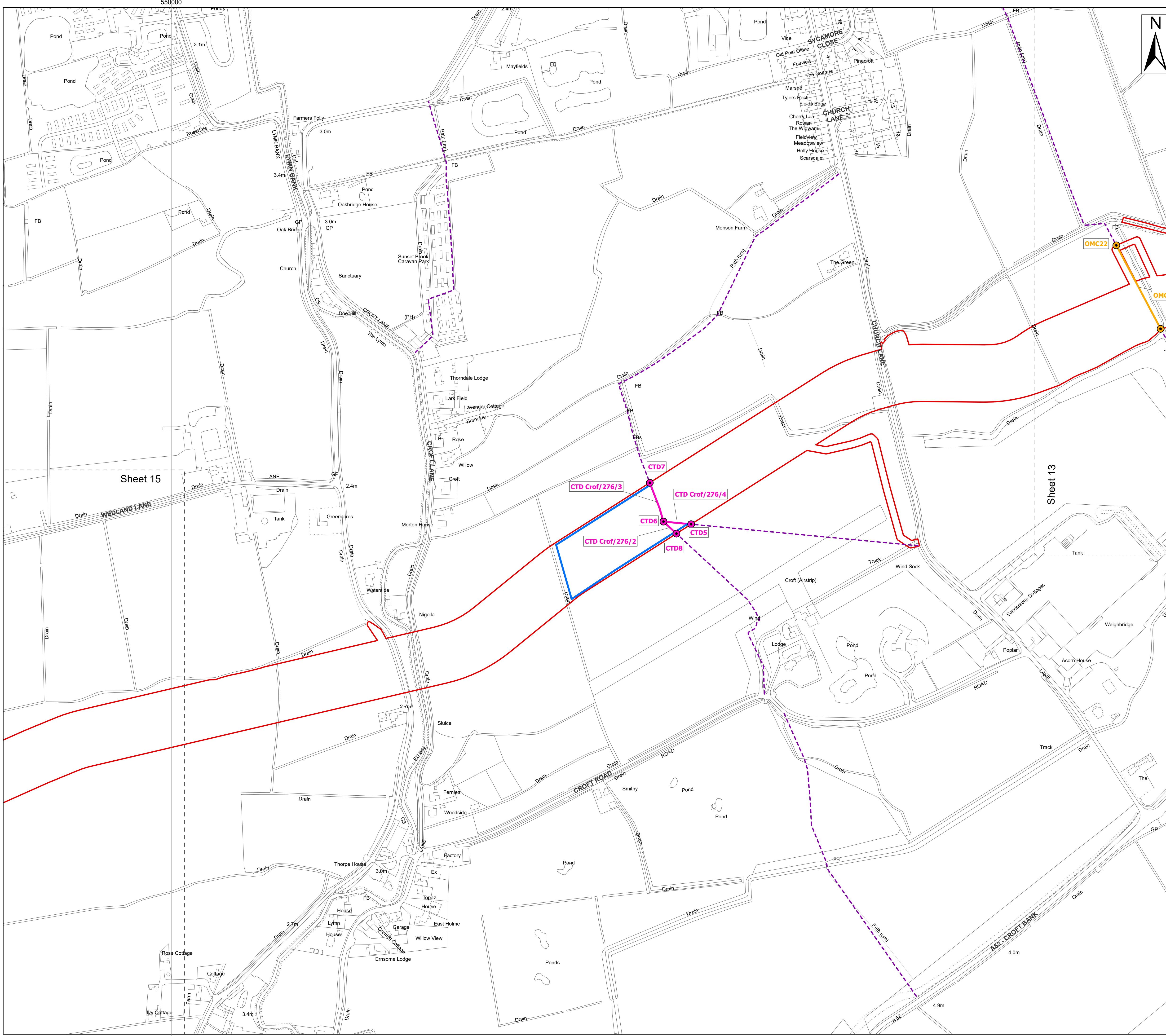
Outer Dowsing Offshore Wind 2.10 - Public Rights of Way (to be temporarily stopped up) Plan V2 DCO Application

Drawing No: PP1-ODOW-DEV-CS-PLN-0020_02

Drawing: 13 of 51			Page Size: A1		
Rev No:	Date	Description	Drawn	Checked	Approved
1.0	March 2024	DCO Application Version	GC	ODOW	ODOW
2.0	June 2024	Response to Section 51 Advice	GC	ODOW	ODOW



This document may only be used for the purpose for which it was commissioned and in accordance with the terms of engagement for that commission. Unauthorised use of this document in any form whatsoever is prohibited.

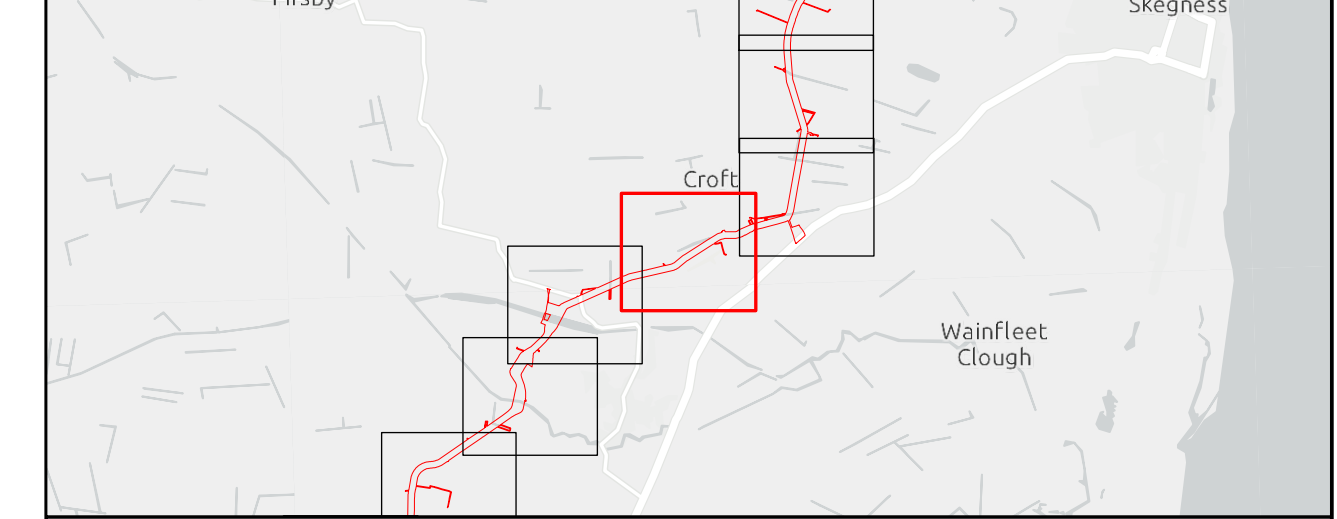
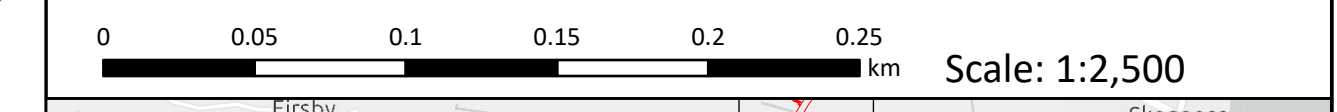


- Legend**
- Order Limits
 - Sheet Extent
 - Public Rights of Way**
 - Public Footpath
 - PRoW to be temporarily stopped up**
 - Closed - temporary diversion
 - Diversion
 - Open - managed crossing
 - PRoW to be temporarily stopped up - start and end points**
 - Closed - temporary diversion
 - Open - managed crossing

Source:
 Contains Esri Community Maps Contributors, Esri UK, Esri, TomTom, Garmin, Foursquare, GeoTechnologies, Inc, METI/NASA, USGS, Esri UK, Esri, TomTom, Garmin, Foursquare, GeoTechnologies, Inc, METI/NASA, USGS.
 Based upon the Ordnance Survey Map with the sanction of the controller of HM Stationary Office. Crown Copyright Reserved. © OS Licence No. 0100031673

Notes: Status:
Pre-examination update

Onshore Coordinate System
 Datum: OSGB 1936
 Spheroid: Airy 1830
 Projection: British National Grid
 Central Meridian: 2 W
 Vertical Reference: Newlyn



Outer Dowsing Offshore Wind 2.10 - Public Rights of Way (to be temporarily stopped up) Plan V2 DCO Application

Drawing No: PP1-ODOW-DEV-CS-PLN-0020_02

Drawing: 14 of 51			Page Size: A1		
Rev No:	Date	Description	Drawn	Checked	Approved
1.0	March 2024	DCO Application Version	GC	ODOW	ODOW
2.0	June 2024	Response to Section 51 Advice	GC	ODOW	ODOW



This document may only be used for the purpose for which it was commissioned and in accordance with the terms of engagement for that commission. Unauthorised use of this document in any form whatsoever is prohibited.

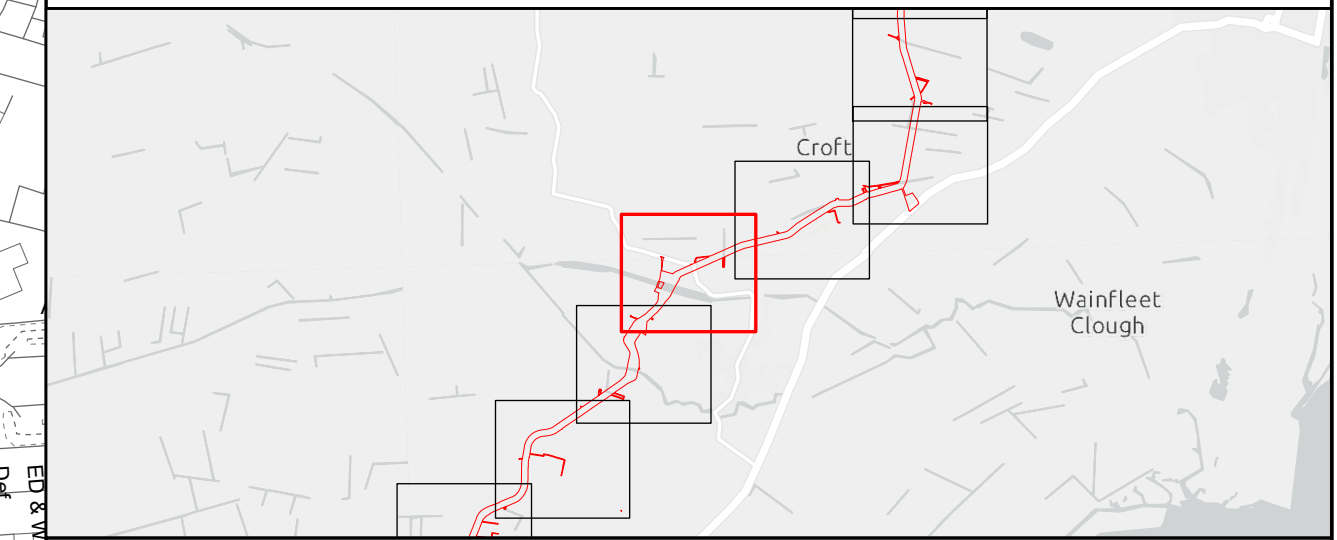
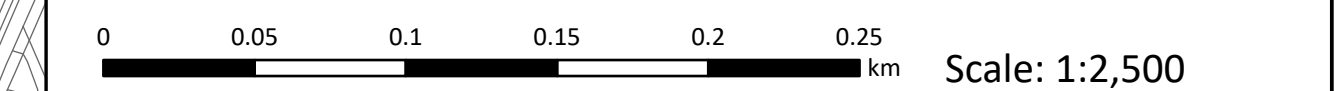


- Legend
- Order Limits
 - Sheet Extent
 - Public Rights of Way**
 - Public Footpath

Source:
 Contains Esri Community Maps Contributors, Esri UK, Esri, TomTom, Garmin, Foursquare, GeoTechnologies, Inc, METI/NASA, USGS, Esri UK, Esri, TomTom, Garmin, Foursquare, GeoTechnologies, Inc, METI/NASA, USGS.
 Based upon the Ordnance Survey Map with the sanction of the controller of HM Stationery Office. Crown Copyright Reserved. © OS Licence No. 0100031673

Notes: Status:
Pre-examination update

Onshore Coordinate System
 Datum: OSGB 1936
 Spheroid: Airy 1830
 Projection: British National Grid
 Central Meridian: 2 W
 Vertical Reference: Newlyn



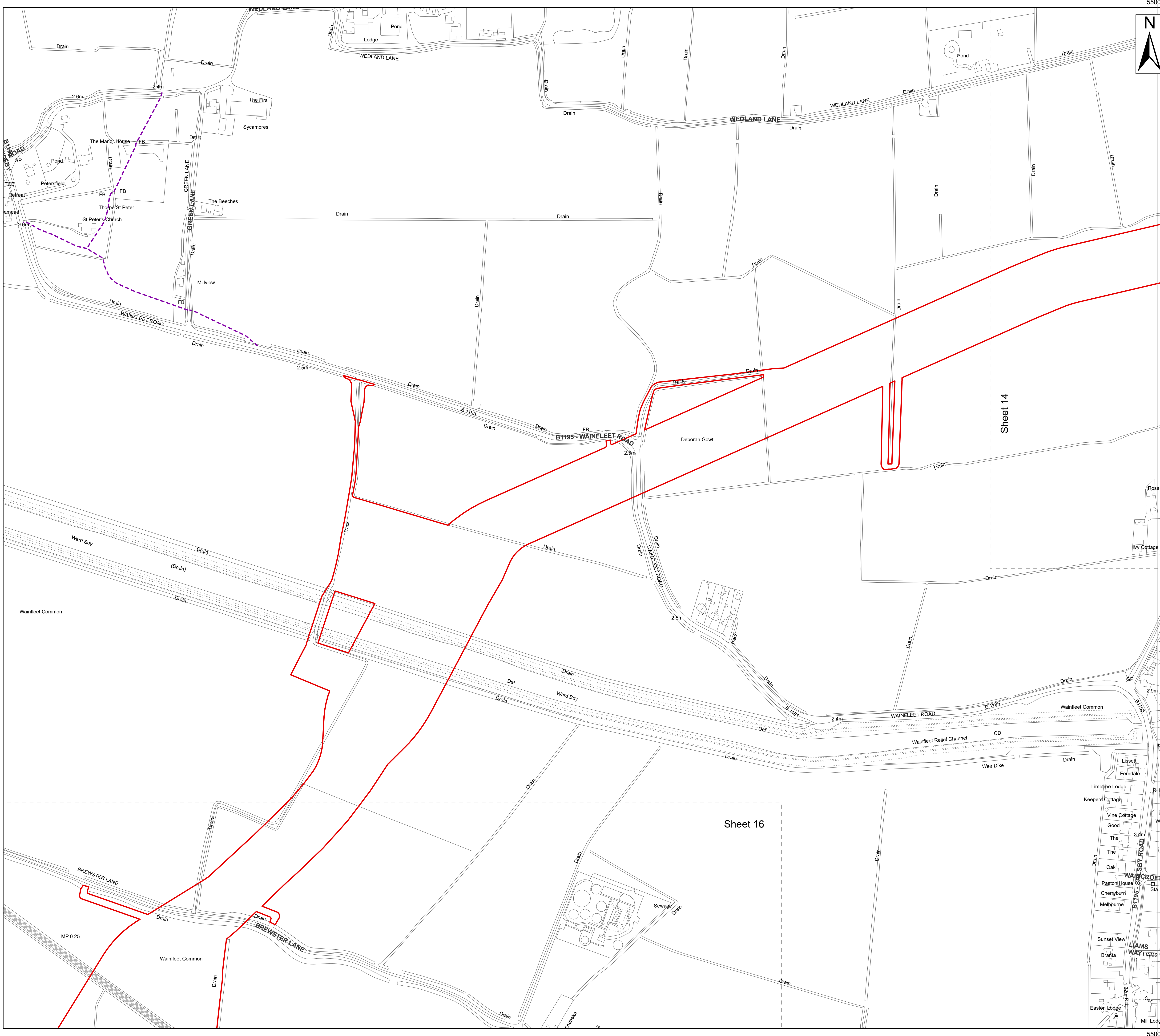
**Outer Dowsing Offshore Wind
 2.10 - Public Rights of Way
 (to be temporarily stopped up) Plan V2
 DCO Application**

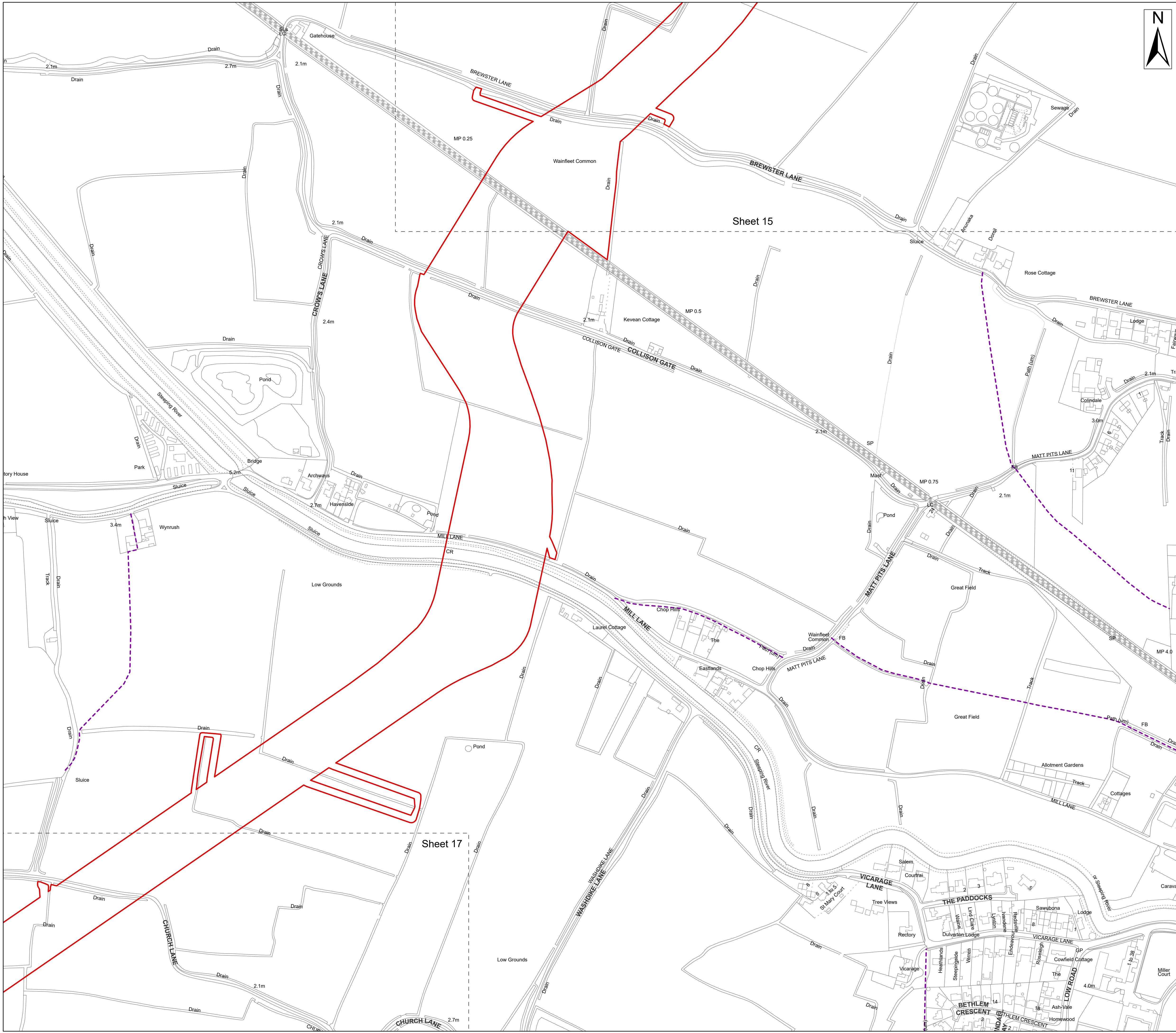
Drawing No: PP1-ODOW-DEV-CS-PLN-0020_02

Drawing: 15 of 51		Page Size: A1			
Rev No:	Date	Description	Drawn	Checked	Approved
1.0	March 2024	DCO Application Version	GC	ODOW	ODOW
2.0	June 2024	Response to Section 51 Advice	GC	ODOW	ODOW



This document may only be used for the purpose for which it was commissioned and in accordance with the terms of engagement for that commission. Unauthorised use of this document in any form whatsoever is prohibited.



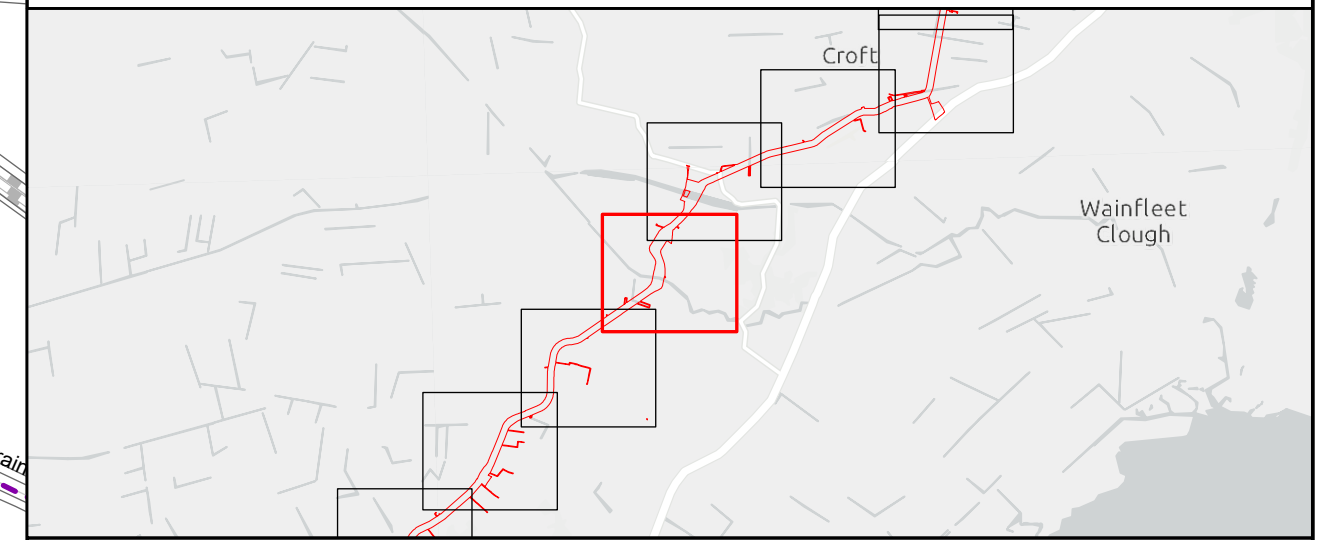


- Legend**
- Order Limits
 - Sheet Extent
 - Public Rights of Way**
 - Public Footpath

Source:
 Contains Esri Community Maps Contributors, Esri UK, Esri, TomTom, Garmin, Foursquare, GeoTechnologies, Inc, METI/NASA, USGS, Esri UK, Esri, TomTom, Garmin, Foursquare, GeoTechnologies, Inc, METI/NASA, USGS.
 Based upon the Ordnance Survey Map with the sanction of the controller of HM Stationery Office. Crown Copyright Reserved. © OS Licence No. 0100031673

Notes: Status:
Pre-examination update

Onshore Coordinate System
 Datum: OSGB 1936
 Spheroid: Airy 1830
 Projection: British National Grid
 Central Meridian: 2 W
 Vertical Reference: Newlyn



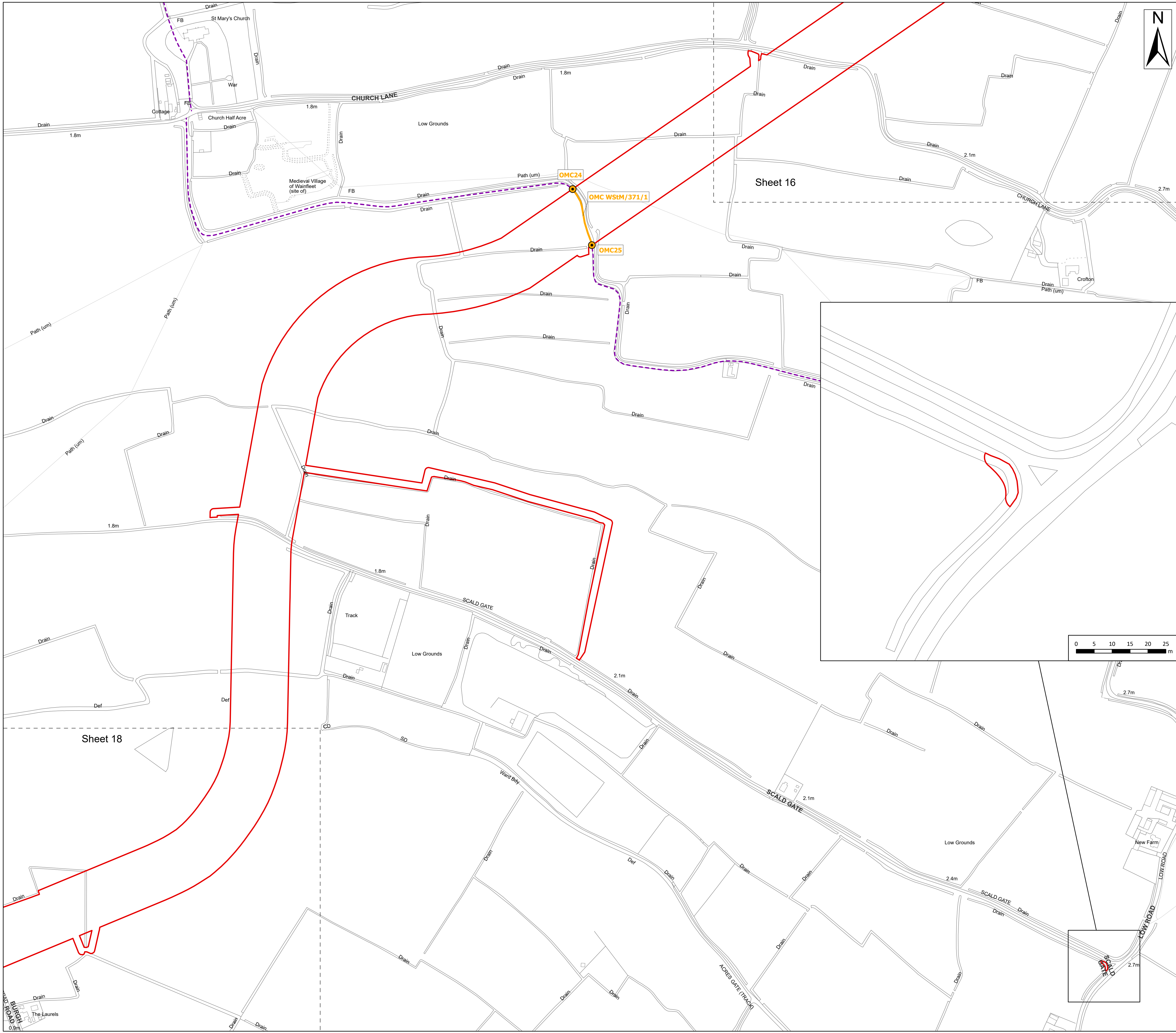
**Outer Dowsing Offshore Wind
 2.10 - Public Rights of Way
 (to be temporarily stopped up) Plan V2
 DCO Application**

Drawing No: PP1-ODOW-DEV-CS-PLN-0020_02

Drawing: 16 of 51		Page Size: A1			
Rev No:	Date	Description	Drawn	Checked	Approved
1.0	March 2024	DCO Application Version	GC	ODOW	ODOW
2.0	June 2024	Response to Section 51 Advice	GC	ODOW	ODOW



This document may only be used for the purpose for which it was commissioned and in accordance with the terms of engagement for that commission. Unauthorised use of this document in any form whatsoever is prohibited.

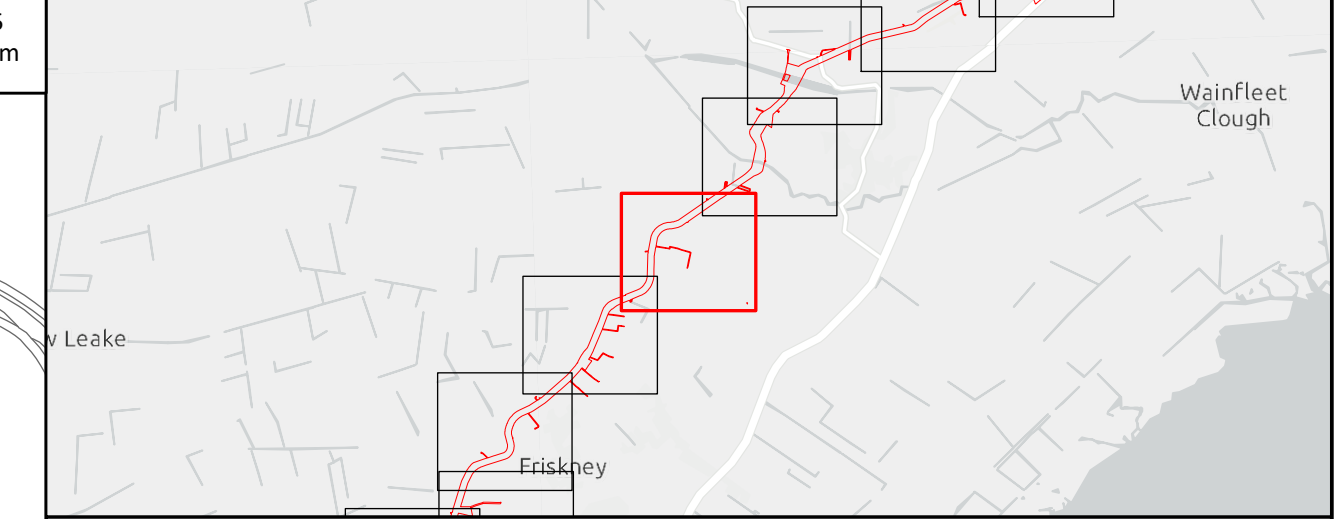



- Legend**
- Order Limits
 - Sheet Extent
 - Public Rights of Way**
 - Public Footpath
 - PRoW to be temporarily stopped up**
 - Open - managed crossing
 - PRoW to be temporarily stopped up - start and end points**
 - Open - managed crossing

Source:
 Contains Esri Community Maps Contributors, Esri UK, Esri, TomTom, Garmin, Foursquare, GeoTechnologies, Inc, METI/NASA, USGS, Esri UK, Esri, TomTom, Garmin, Foursquare, GeoTechnologies, Inc, METI/NASA, USGS.
 Based upon the Ordnance Survey Map with the sanction of the controller of HM Stationery Office. Crown Copyright Reserved. © OS Licence No. 0100031673

Notes: Status:
Pre-examination update

Onshore Coordinate System
 Datum: OSGB 1936
 Spheroid: Airy 1830
 Projection: British National Grid
 Central Meridian: 2 W
 Vertical Reference: Newlyn




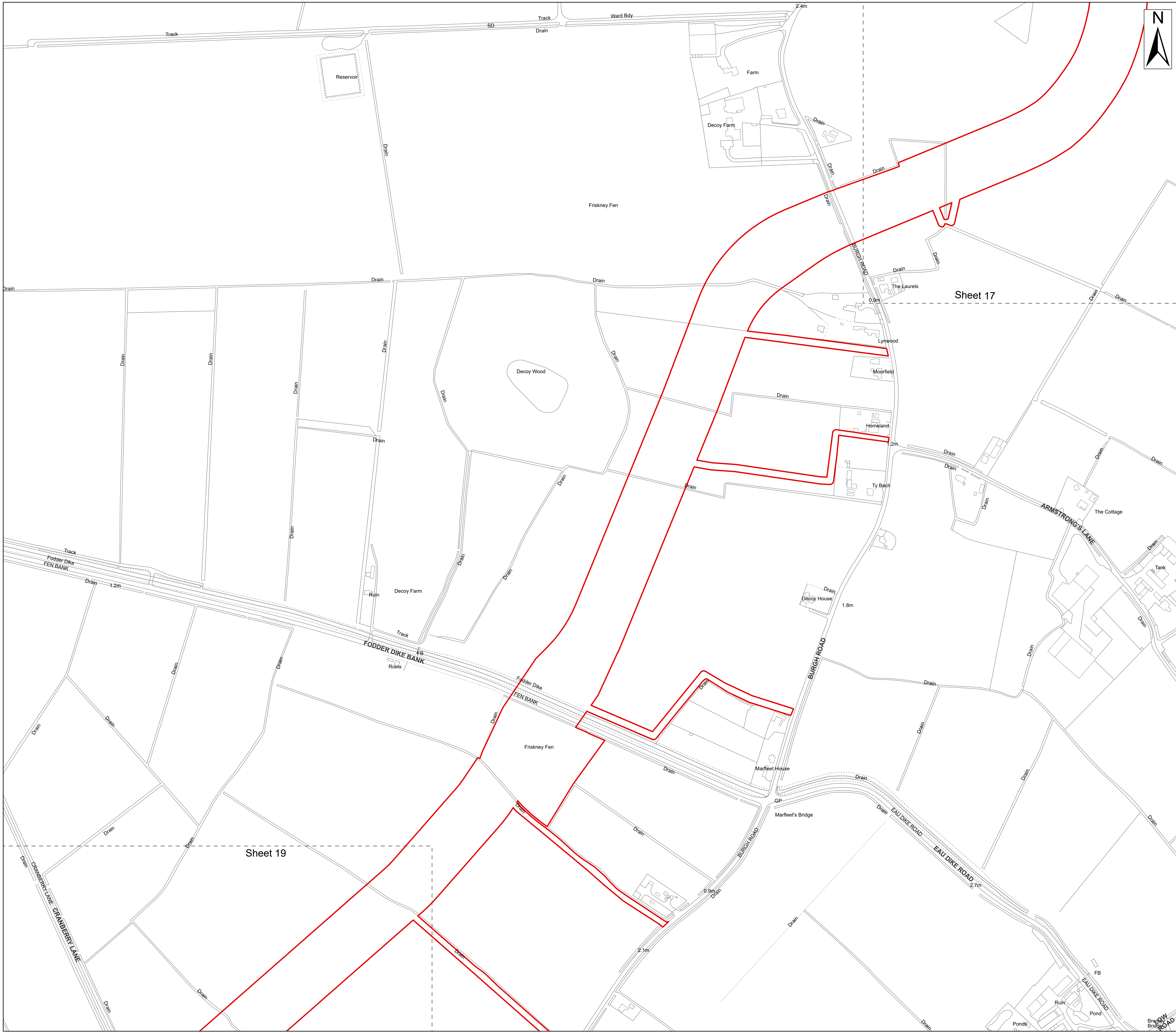
**Outer Dowsing Offshore Wind
 2.10 - Public Rights of Way
 (to be temporarily stopped up) Plan V2
 DCO Application**

Drawing No: PP1-ODOW-DEV-CS-PLN-0020_02

Drawing: 17 of 51			Page Size: A1		
Rev No:	Date	Description	Drawn	Checked	Approved
1.0	March 2024	DCO Application Version	GC	ODOW	ODOW
2.0	June 2024	Response to Section 51 Advice	GC	ODOW	ODOW



This document may only be used for the purpose for which it was commissioned and in accordance with the terms of engagement for that commission. Unauthorised use of this document in any form whatsoever is prohibited.

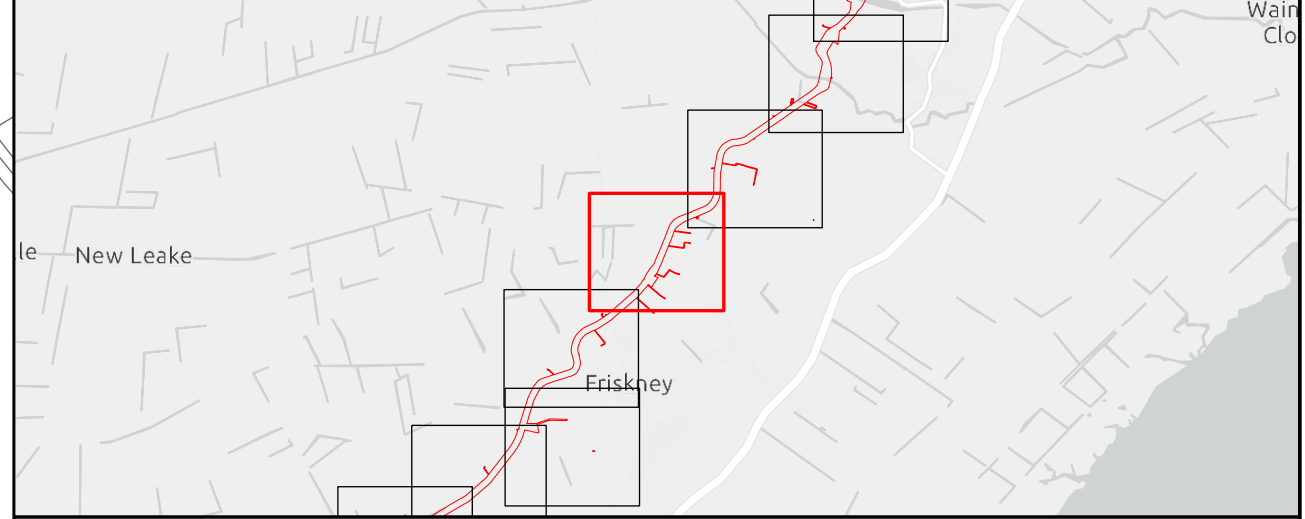
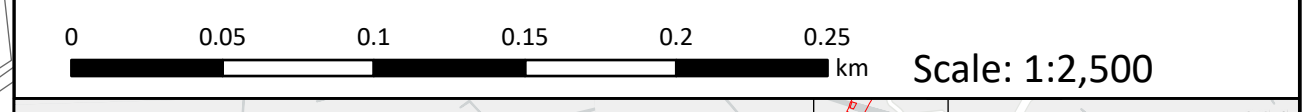


Legend
 Order Limits
 Sheet Extent

Source:
 Contains Esri Community Maps Contributors, Esri UK, Esri, TomTom, Garmin, Foursquare, GeoTechnologies, Inc, METI/NASA, USGS, Esri UK, Esri, TomTom, Garmin, Foursquare, GeoTechnologies, Inc, METI/NASA, USGS.
 Based upon the Ordnance Survey Map with the sanction of the controller of HM Stationery Office. Crown Copyright Reserved. © OS Licence No. 0100031673

Notes: Status:
Pre-examination update

Onshore Coordinate System
 Datum: OSGB 1936
 Spheroid: Airy 1830
 Projection: British National Grid
 Central Meridian: 2 W
 Vertical Reference: Newlyn



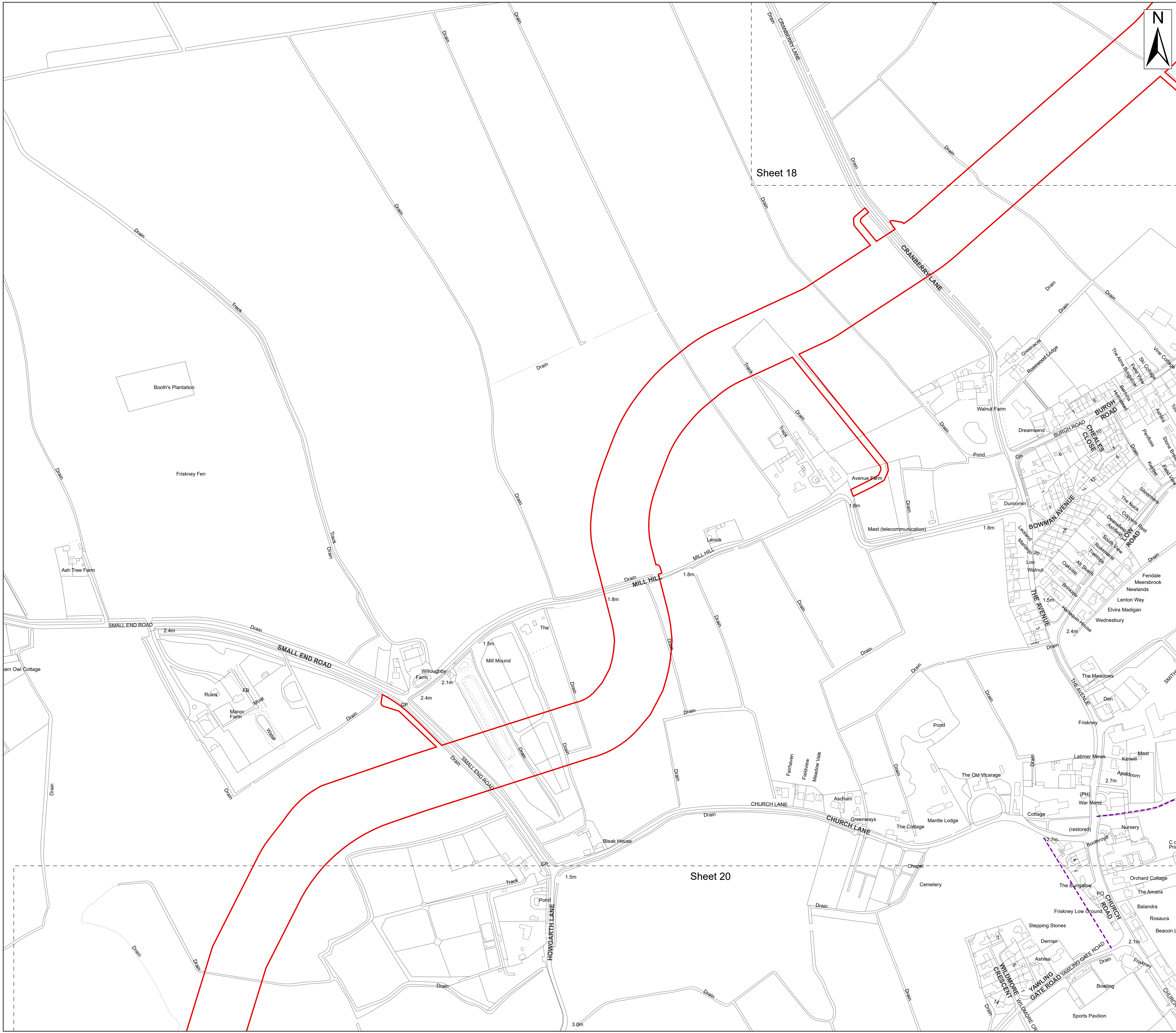
**Outer Dowsing Offshore Wind
 2.10 - Public Rights of Way
 (to be temporarily stopped up) Plan V2
 DCO Application**

Drawing No: PP1-ODOW-DEV-CS-PLN-0020_02

Drawing: 18 of 51			Page Size: A1		
Rev No:	Date	Description	Drawn	Checked	Approved
1.0	March 2024	DCO Application Version	GC	ODOW	ODOW
2.0	June 2024	Response to Section 51 Advice	GC	ODOW	ODOW



This document may only be used for the purpose for which it was commissioned and in accordance with the terms of engagement for that commission. Unauthorised use of this document in any form whatsoever is prohibited.



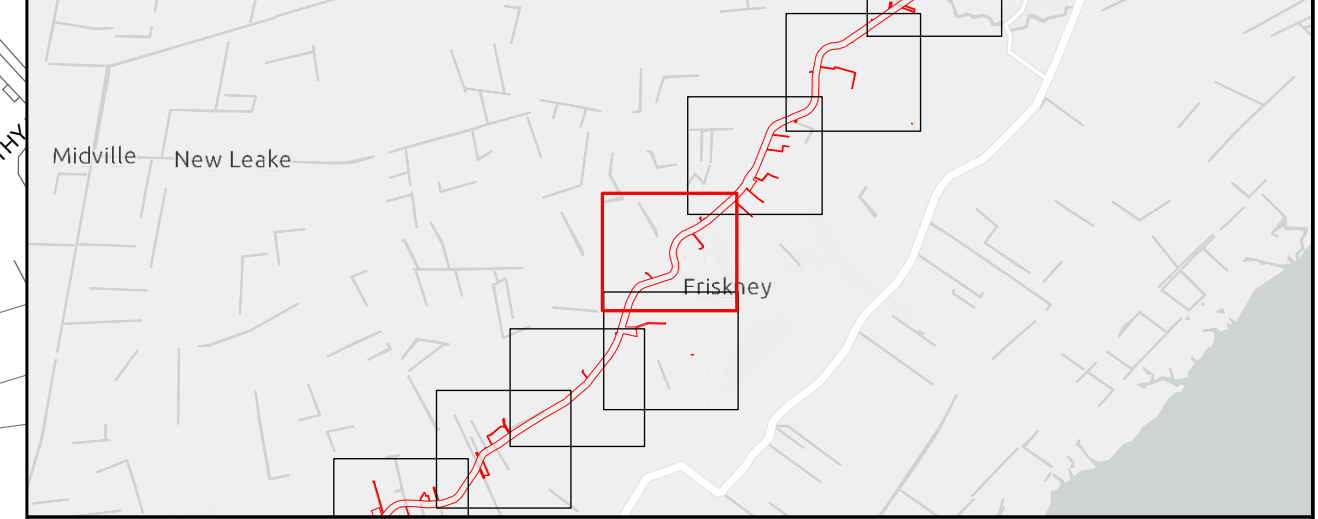
- Legend**
- Order Limits
 - Sheet Extent
 - Public Rights of Way**
 - Public Footpath

Source:
 Contains Esri Community Maps Contributors, Esri UK, Esri, TomTom, Garmin, Foursquare, GeoTechnologies, Inc, METI/NASA, USGS, Esri UK, Esri, TomTom, Garmin, Foursquare, GeoTechnologies, Inc, METI/NASA, USGS.
 Based upon the Ordnance Survey Map with the sanction of the controller of HM Stationery Office. Crown Copyright Reserved. © OS Licence No. 0100031673

Notes:

Status:
Pre-examination update

Onshore Coordinate System
 Datum: OSGB 1936
 Spheroid: Airy 1830
 Projection: British National Grid
 Central Meridian: 2 W
 Vertical Reference: Newlyn



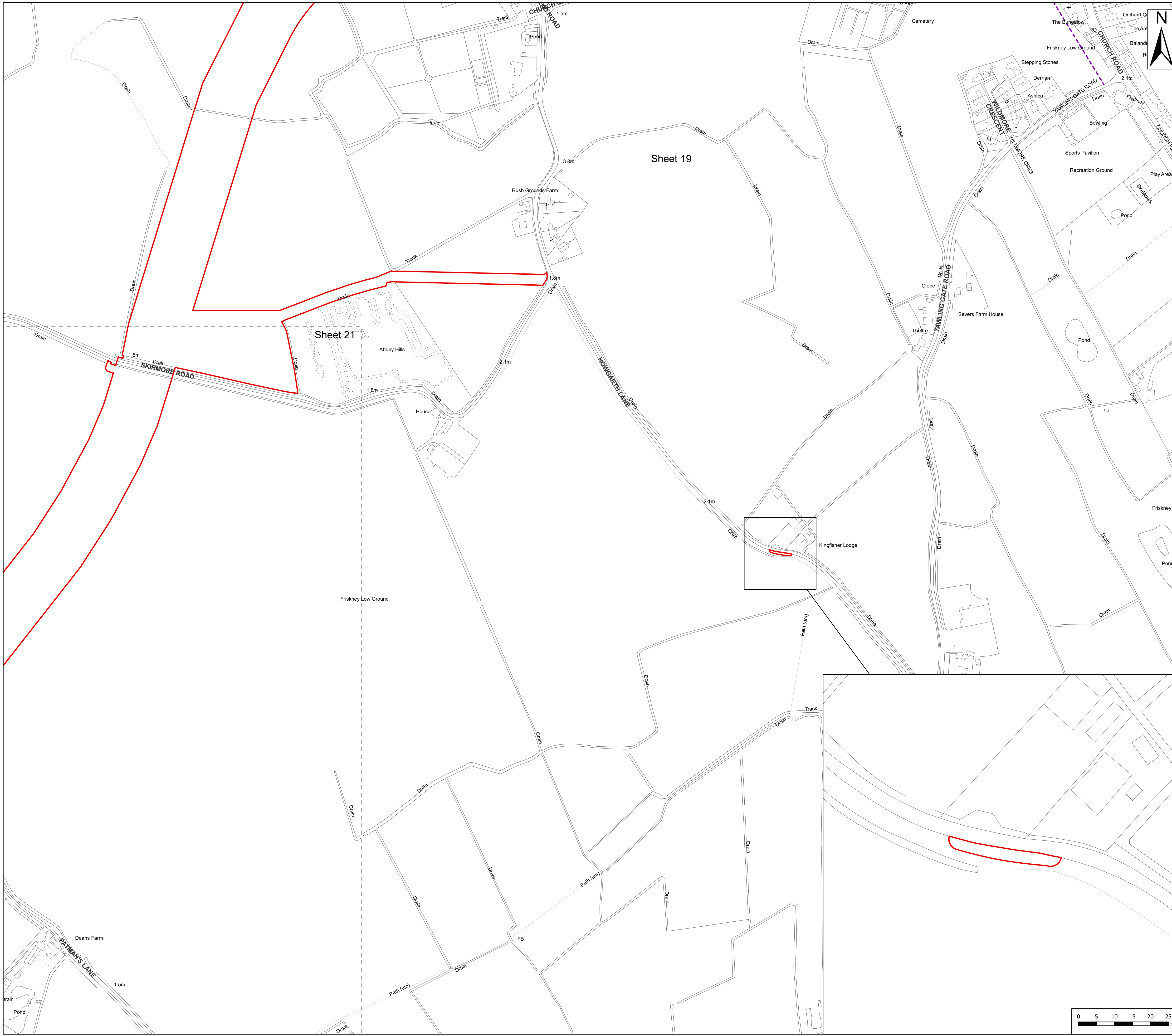
**Outer Dowsing Offshore Wind
 2.10 - Public Rights of Way
 (to be temporarily stopped up) Plan V2
 DCO Application**

Drawing No: PP1-ODOW-DEV-CS-PLN-0020_02

Drawing: 19 of 51		Page Size: A1			
Rev No:	Date	Description	Drawn	Checked	Approved
1.0	March 2024	DCO Application Version	GC	ODOW	ODOW
2.0	June 2024	Response to Section 51 Advice	GC	ODOW	ODOW



This document may only be used for the purpose for which it was commissioned and in accordance with the terms of engagement for that commission. Unauthorised use of this document in any form whatsoever is prohibited.



Legend

- Order Limits
- Sheet Extent

Public Rights of Way

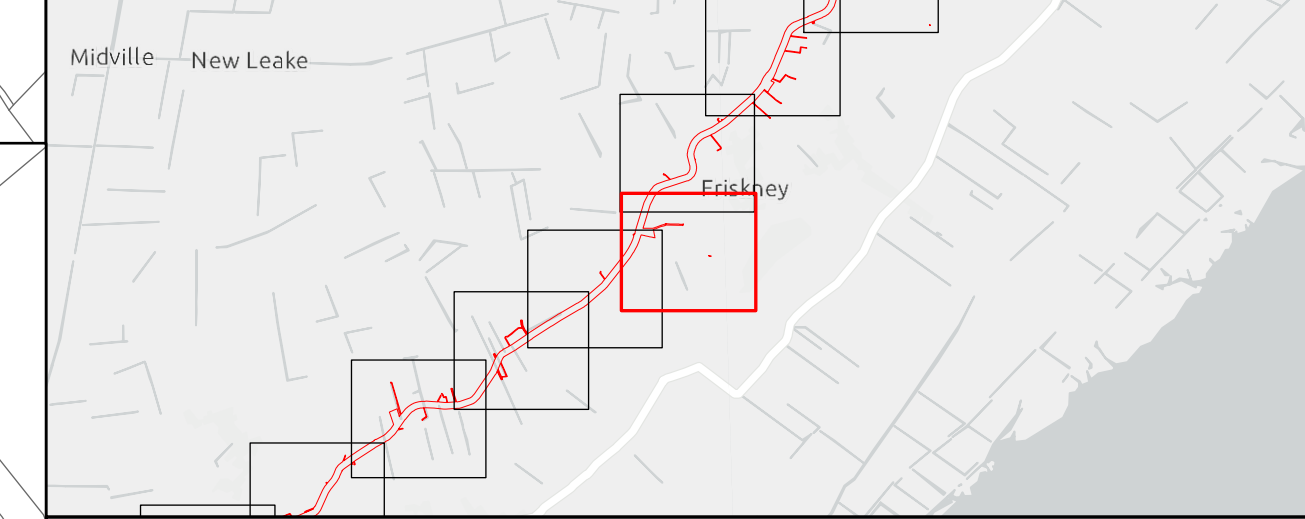
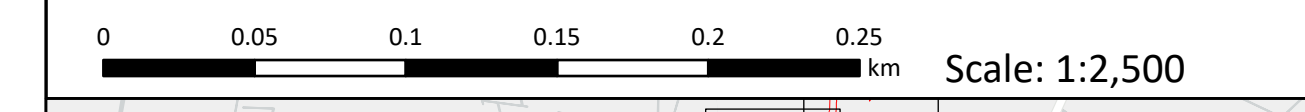
- Public Footpath

Source:
 Contains Esri Community Maps Contributors, Esri UK, Esri, TomTom, Garmin, Foursquare, GeoTechnologies, Inc, METI/NASA, USGS, Esri UK, Esri, TomTom, Garmin, Foursquare, GeoTechnologies, Inc, METI/NASA, USGS.
 Based upon the Ordnance Survey Map with the sanction of the controller of HM Stationery Office. Crown Copyright Reserved. © OS Licence No. 0100031673

Notes:

Status: Pre-examination update

Onshore Coordinate System
 Datum: OSGB 1936
 Spheroid: Airy 1830
 Projection: British National Grid
 Central Meridian: 2 W
 Vertical Reference: Newlyn



**Outer Dowsing Offshore Wind
 2.10 - Public Rights of Way
 (to be temporarily stopped up) Plan V2
 DCO Application**


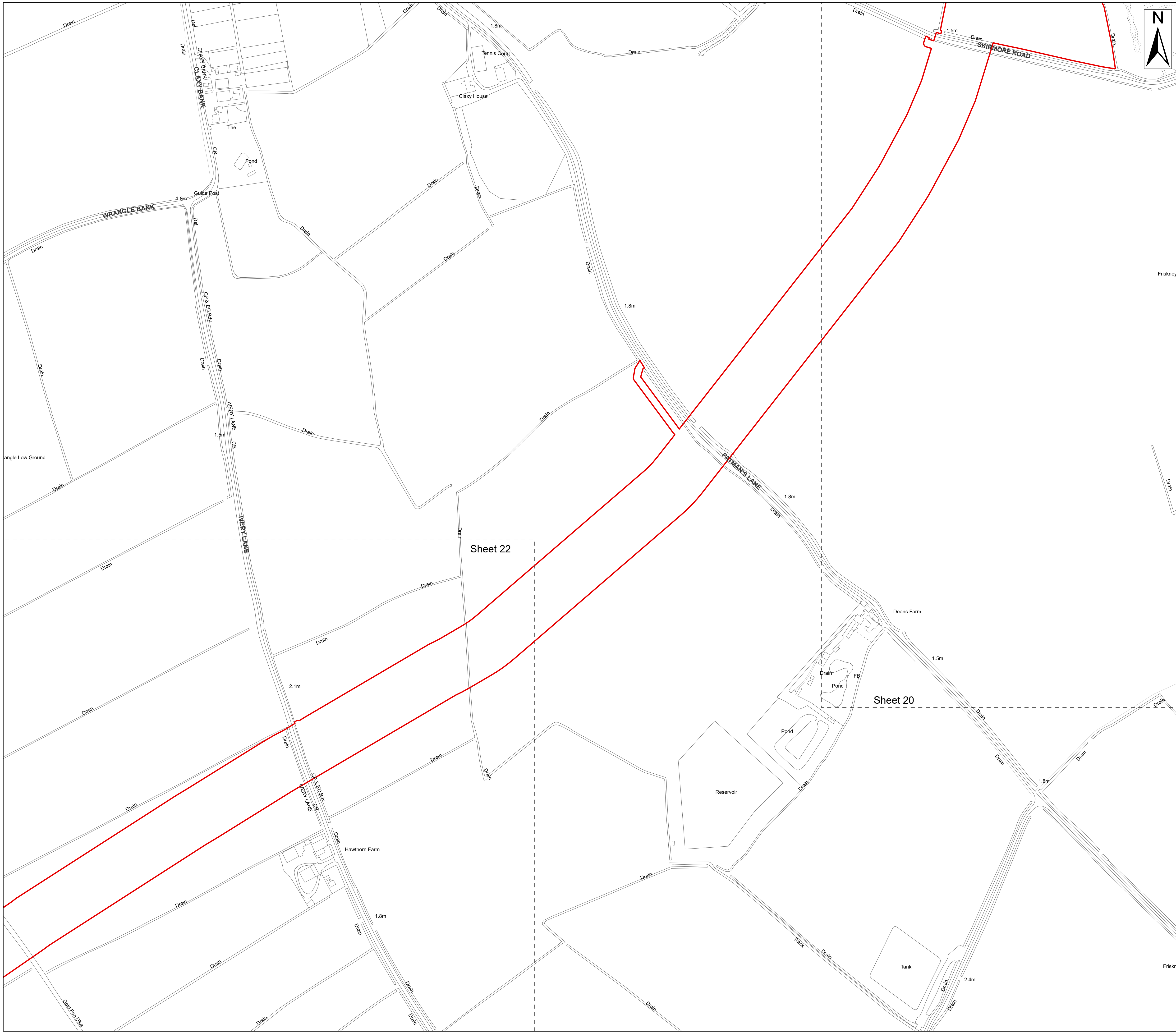
Drawing No: PP1-ODOW-DEV-CS-PLN-0020_02

Drawing: 20 of 51			Page Size: A1		
Rev No:	Date	Description	Drawn	Checked	Approved
1.0	March 2024	DCO Application Version	GC	ODOW	ODOW
2.0	June 2024	Response to Section 51 Advice	GC	ODOW	ODOW



This document may only be used for the purpose for which it was commissioned and in accordance with the terms of engagement for that commission. Unauthorised use of this document in any form whatsoever is prohibited.





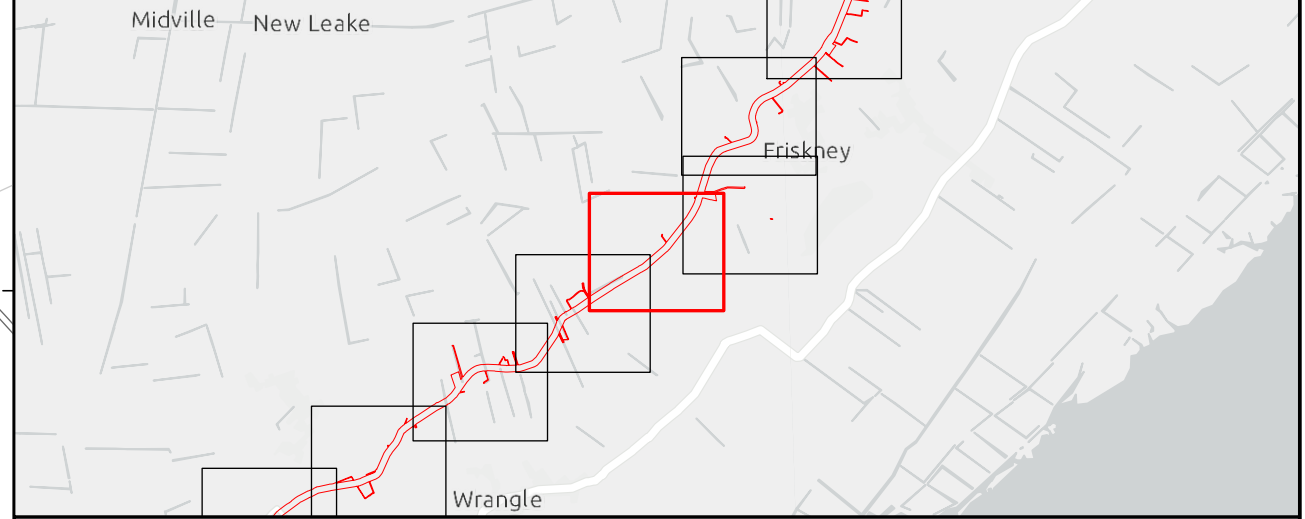
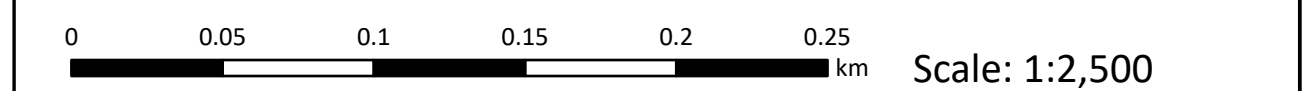
Legend
 Order Limits
 Sheet Extent

Source:
 Contains Esri Community Maps Contributors, Esri UK, Esri, TomTom, Garmin, Foursquare, GeoTechnologies, Inc, METI/NASA, USGS, Esri UK, Esri, TomTom, Garmin, Foursquare, GeoTechnologies, Inc, METI/NASA, USGS.
 Based upon the Ordnance Survey Map with the sanction of the controller of HM Stationery Office. Crown Copyright Reserved. © OS Licence No. 0100031673

Notes:

Status:
Pre-examination update

Onshore Coordinate System
 Datum: OSGB 1936
 Spheroid: Airy 1830
 Projection: British National Grid
 Central Meridian: 2 W
 Vertical Reference: Newlyn



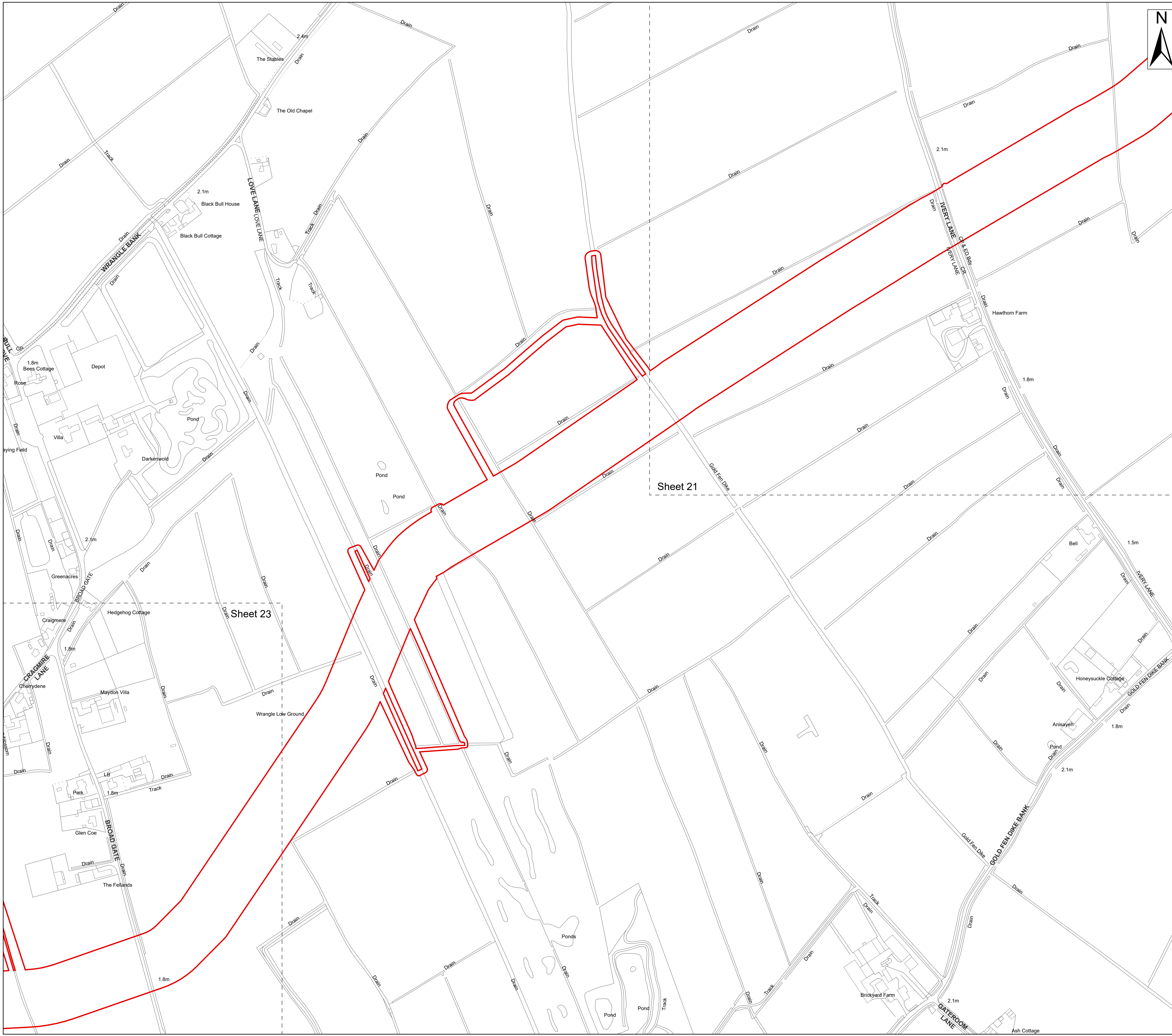
**Outer Dowsing Offshore Wind
 2.10 - Public Rights of Way
 (to be temporarily stopped up) Plan V2
 DCO Application**

Drawing No: PP1-ODOW-DEV-CS-PLN-0020_02

Drawing: 21 of 51			Page Size: A1		
Rev No:	Date	Description	Drawn	Checked	Approved
1.0	March 2024	DCO Application Version	GC	ODOW	ODOW
2.0	June 2024	Response to Section 51 Advice	GC	ODOW	ODOW



This document may only be used for the purpose for which it was commissioned and in accordance with the terms of engagement for that commission. Unauthorised use of this document in any form whatsoever is prohibited.

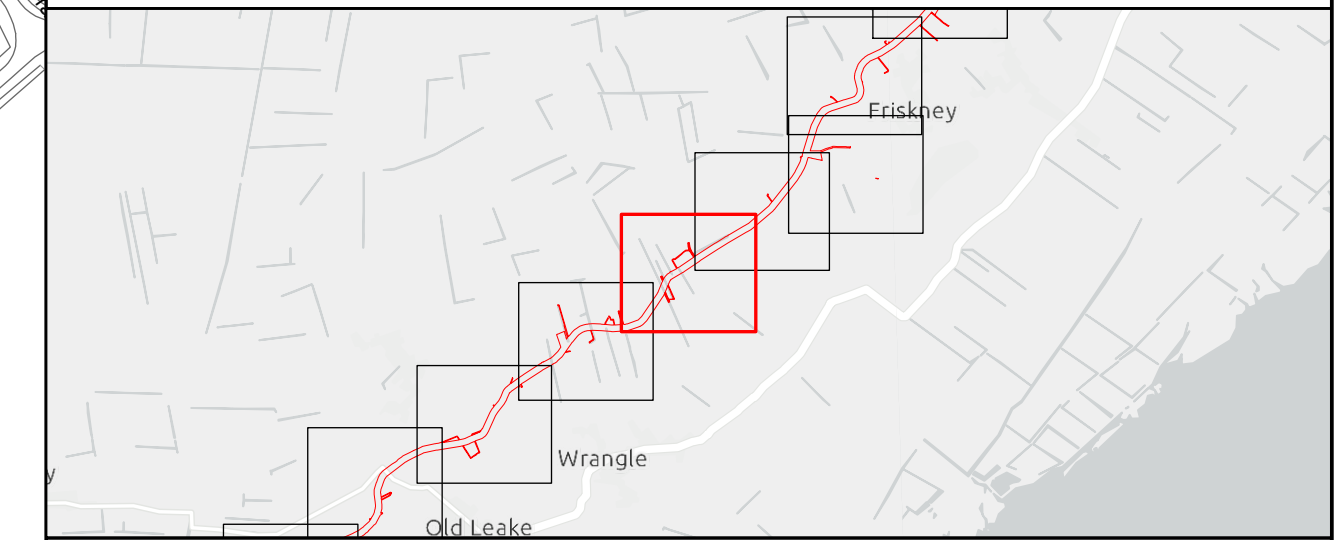
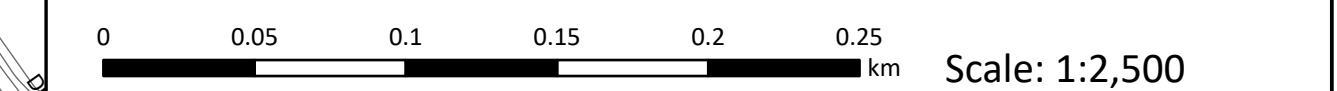


Legend
 Order Limits
 Sheet Extent

Source:
 Contains Esri Community Maps Contributors, Esri UK, Esri, TomTom, Garmin, Foursquare, GeoTechnologies, Inc, METI/NASA, USGS, Esri UK, Esri, TomTom, Garmin, Foursquare, GeoTechnologies, Inc, METI/NASA, USGS.
 Based upon the Ordnance Survey Map with the sanction of the controller of HM Stationery Office. Crown Copyright Reserved. © OS Licence No. 0100031673

Notes:	Status: Pre-examination update
--------	-----------------------------------

Onshore Coordinate System
 Datum: OSGB 1936
 Spheroid: Airy 1830
 Projection: British National Grid
 Central Meridian: 2 W
 Vertical Reference: Newlyn




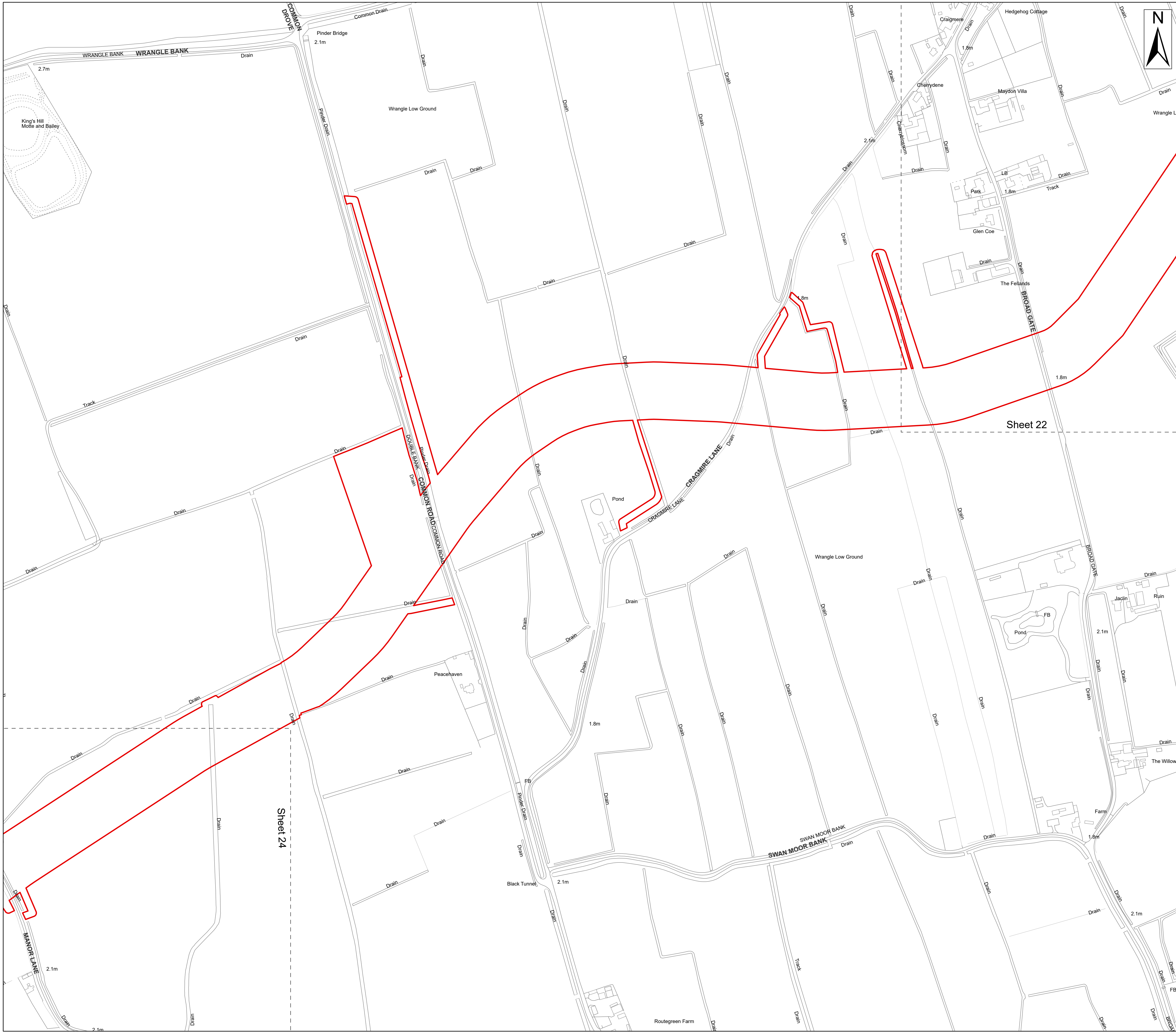
**Outer Dowsing Offshore Wind
 2.10 - Public Rights of Way
 (to be temporarily stopped up) Plan V2
 DCO Application**

Drawing No: PP1-ODOW-DEV-CS-PLN-0020_02

Drawing: 22 of 51			Page Size: A1		
Rev No:	Date	Description	Drawn	Checked	Approved
1.0	March 2024	DCO Application Version	GC	ODOW	ODOW
2.0	June 2024	Response to Section 51 Advice	GC	ODOW	ODOW



This document may only be used for the purpose for which it was commissioned and in accordance with the terms of engagement for that commission. Unauthorised use of this document in any form whatsoever is prohibited.

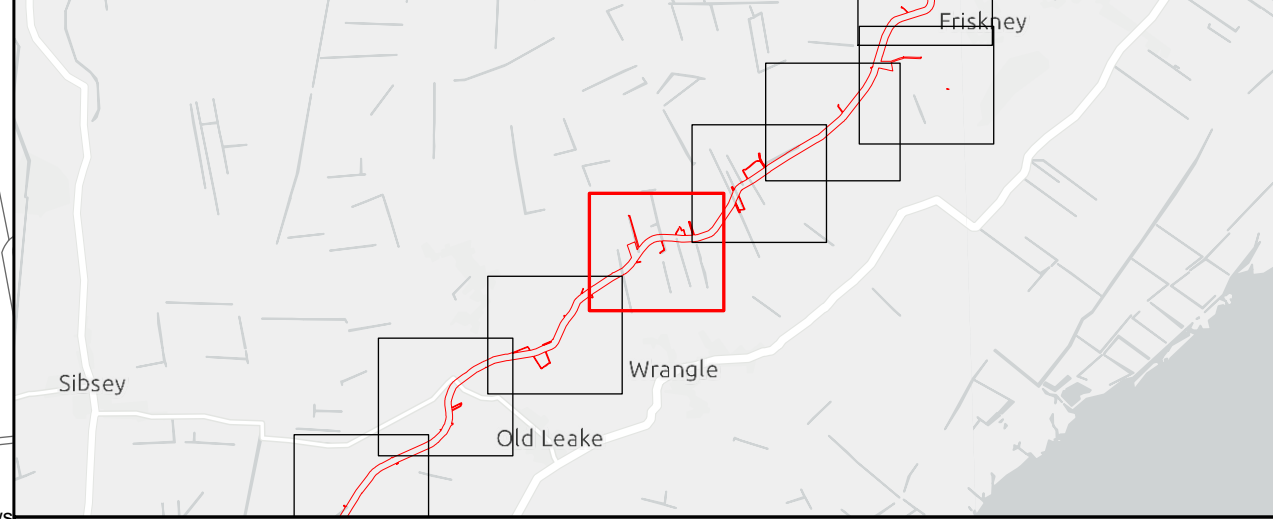
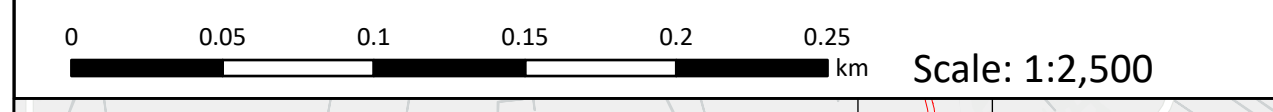


Legend
 Order Limits
 Sheet Extent

Source:
 Contains Esri Community Maps Contributors, Esri UK, Esri, TomTom, Garmin, Foursquare, GeoTechnologies, Inc, METI/NASA, USGS, Esri UK, Esri, TomTom, Garmin, Foursquare, GeoTechnologies, Inc, METI/NASA, USGS.
 Based upon the Ordnance Survey Map with the sanction of the controller of HM Stationery Office. Crown Copyright Reserved. © OS Licence No. 0100031673

Notes: Status:
Pre-examination update

Onshore Coordinate System
 Datum: OSGB 1936
 Spheroid: Airy 1830
 Projection: British National Grid
 Central Meridian: 2 W
 Vertical Reference: Newlyn



**Outer Dowsing Offshore Wind
 2.10 - Public Rights of Way
 (to be temporarily stopped up) Plan V2
 DCO Application**

Drawing No: PP1-ODOW-DEV-CS-PLN-0020_02

Drawing: 23 of 51			Page Size: A1		
Rev No:	Date	Description	Drawn	Checked	Approved
1.0	March 2024	DCO Application Version	GC	ODOW	ODOW
2.0	June 2024	Response to Section 51 Advice	GC	ODOW	ODOW



This document may only be used for the purpose for which it was commissioned and in accordance with the terms of engagement for that commission. Unauthorised use of this document in any form whatsoever is prohibited.



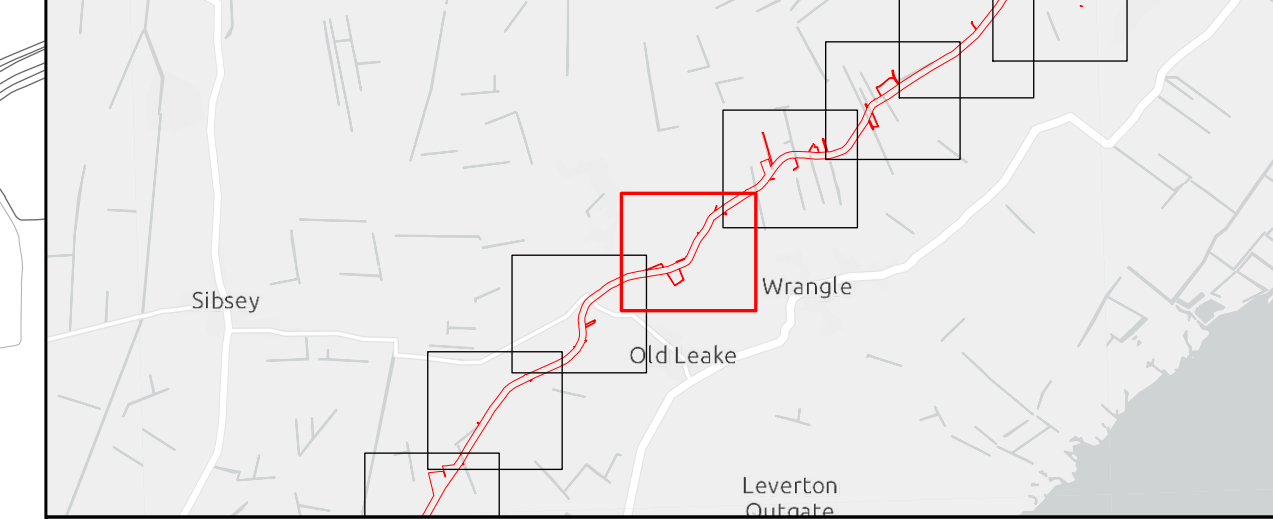
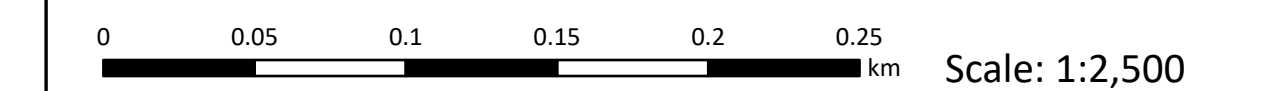
- Legend**
- Order Limits
 - Sheet Extent
 - Public Rights of Way**
 - Public Footpath

Source:
 Contains Esri Community Maps Contributors, Esri UK, Esri, TomTom, Garmin, Foursquare, GeoTechnologies, Inc, METI/NASA, USGS, Esri UK, Esri, TomTom, Garmin, Foursquare, GeoTechnologies, Inc, METI/NASA, USGS.
 Based upon the Ordnance Survey Map with the sanction of the controller of HM Stationary Office. Crown Copyright Reserved. © OS Licence No. 0100031673

Notes:

Status:
Pre-examination update

Onshore Coordinate System
 Datum: OSGB 1936
 Spheroid: Airy 1830
 Projection: British National Grid
 Central Meridian: 2 W
 Vertical Reference: Newlyn



Outer Dowsing Offshore Wind 2.10 - Public Rights of Way (to be temporarily stopped up) Plan V2 DCO Application

Drawing No: PP1-ODOW-DEV-CS-PLN-0020_02

Drawing: 24 of 51			Page Size: A1		
Rev No:	Date	Description	Drawn	Checked	Approved
1.0	March 2024	DCO Application Version	GC	ODOW	ODOW
2.0	June 2024	Response to Section 51 Advice	GC	ODOW	ODOW



This document may only be used for the purpose for which it was commissioned and in accordance with the terms of engagement for that commission. Unauthorised use of this document in any form whatsoever is prohibited.



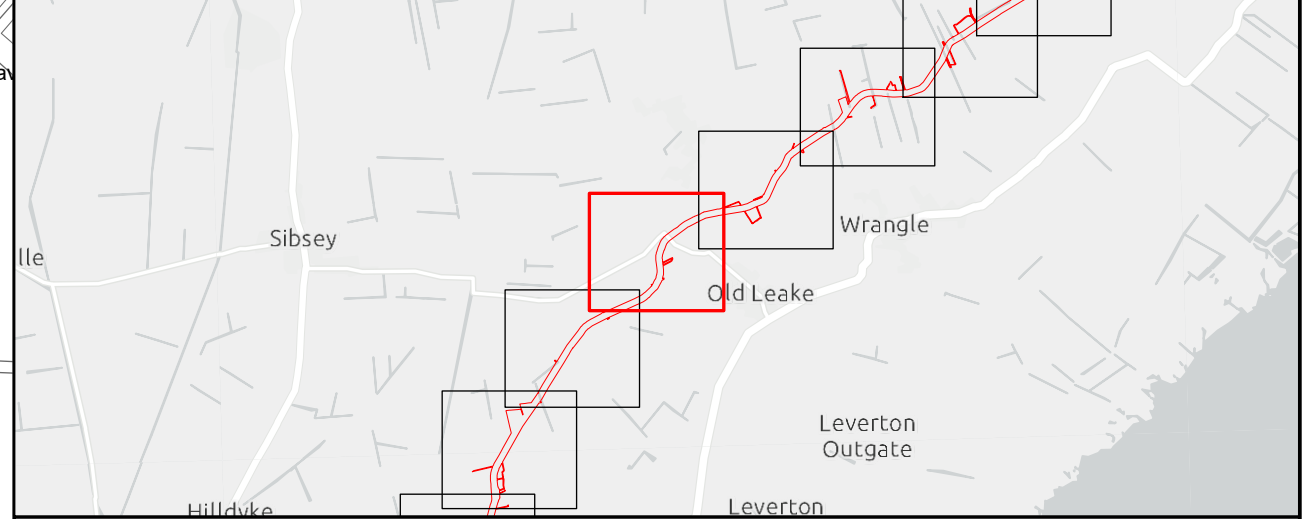
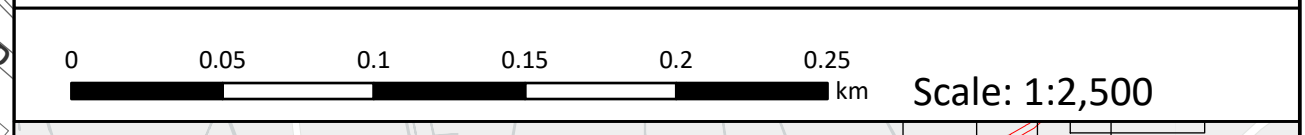
Legend
 Order Limits
 Sheet Extent

Source:
 Contains Esri Community Maps Contributors, Esri UK, Esri, TomTom, Garmin, Foursquare, GeoTechnologies, Inc, METI/NASA, USGS, Esri UK, Esri, TomTom, Garmin, Foursquare, GeoTechnologies, Inc, METI/NASA, USGS.
 Based upon the Ordnance Survey Map with the sanction of the controller of HM Stationary Office. Crown Copyright Reserved. © OS Licence No. 0100031673

Notes:

Status:
Pre-examination update

Onshore Coordinate System
 Datum: OSGB 1936
 Spheroid: Airy 1830
 Projection: British National Grid
 Central Meridian: 2 W
 Vertical Reference: Newlyn



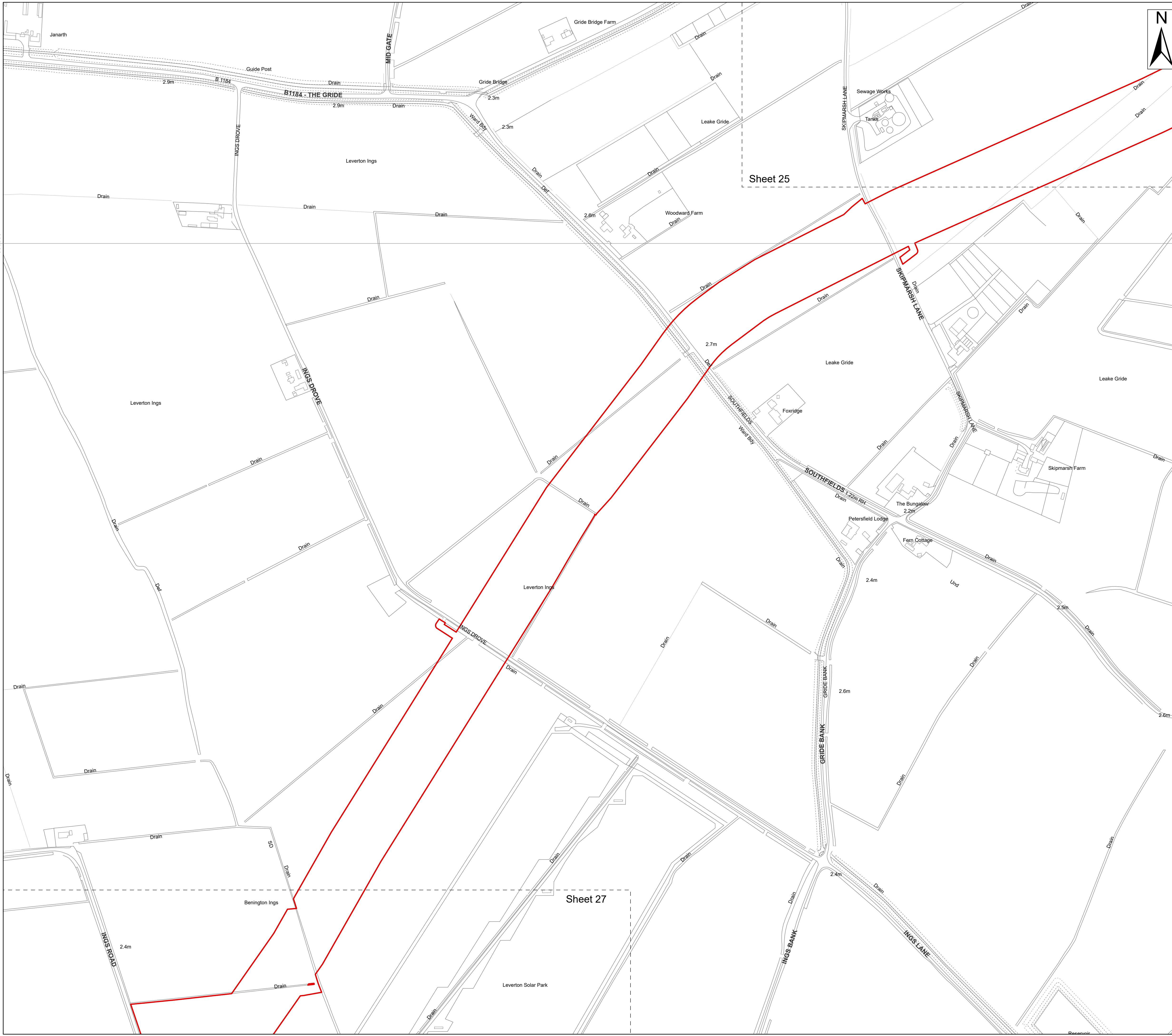
**Outer Dowsing Offshore Wind
 2.10 - Public Rights of Way
 (to be temporarily stopped up) Plan V2
 DCO Application**

Drawing No: PP1-ODOW-DEV-CS-PLN-0020_02

Drawing: 25 of 51			Page Size: A1		
Rev No:	Date	Description	Drawn	Checked	Approved
1.0	March 2024	DCO Application Version	GC	ODOW	ODOW
2.0	June 2024	Response to Section 51 Advice	GC	ODOW	ODOW



This document may only be used for the purpose for which it was commissioned and in accordance with the terms of engagement for that commission. Unauthorised use of this document in any form whatsoever is prohibited.



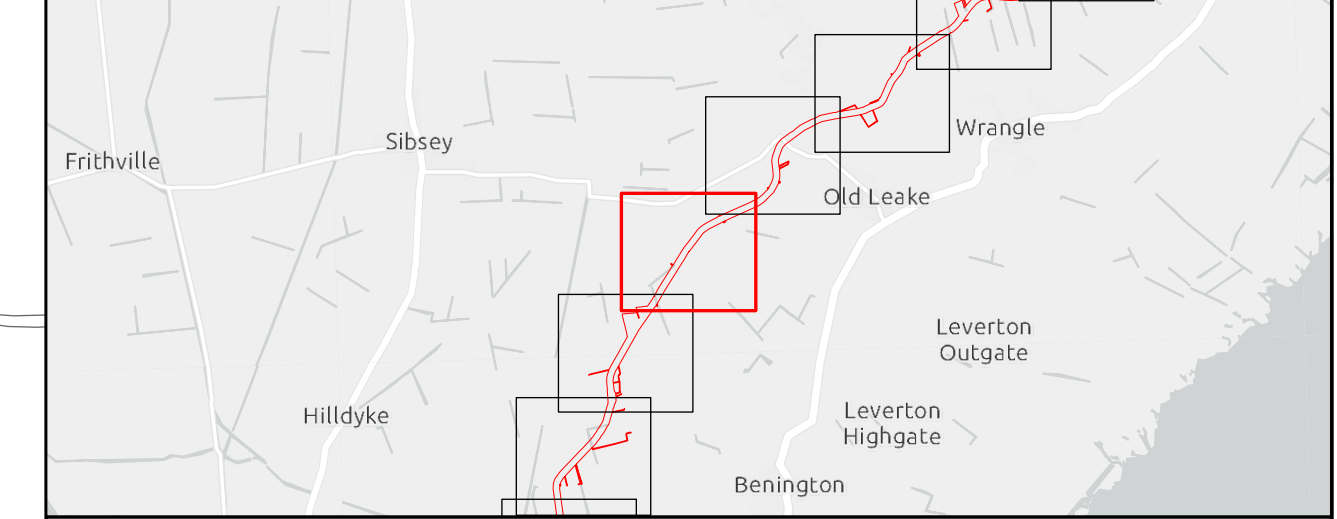
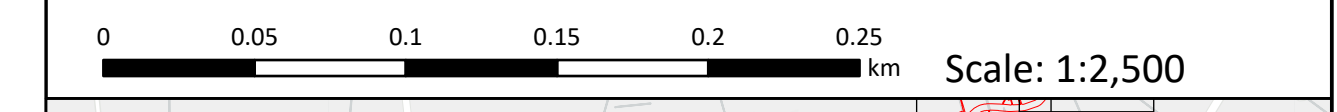
Legend

- Order Limits
- Sheet Extent

Source:
 Contains Esri Community Maps Contributors, Esri UK, Esri, TomTom, Garmin, Foursquare, GeoTechnologies, Inc, METI/NASA, USGS, Esri UK, Esri, TomTom, Garmin, Foursquare, GeoTechnologies, Inc, METI/NASA, USGS.
 Based upon the Ordnance Survey Map with the sanction of the controller of HM Stationary Office. Crown Copyright Reserved. © OS Licence No. 0100031673

Notes:	Status: Pre-examination update
---------------	--

Onshore Coordinate System
 Datum: OSGB 1936
 Spheroid: Airy 1830
 Projection: British National Grid
 Central Meridian: 2 W
 Vertical Reference: Newlyn



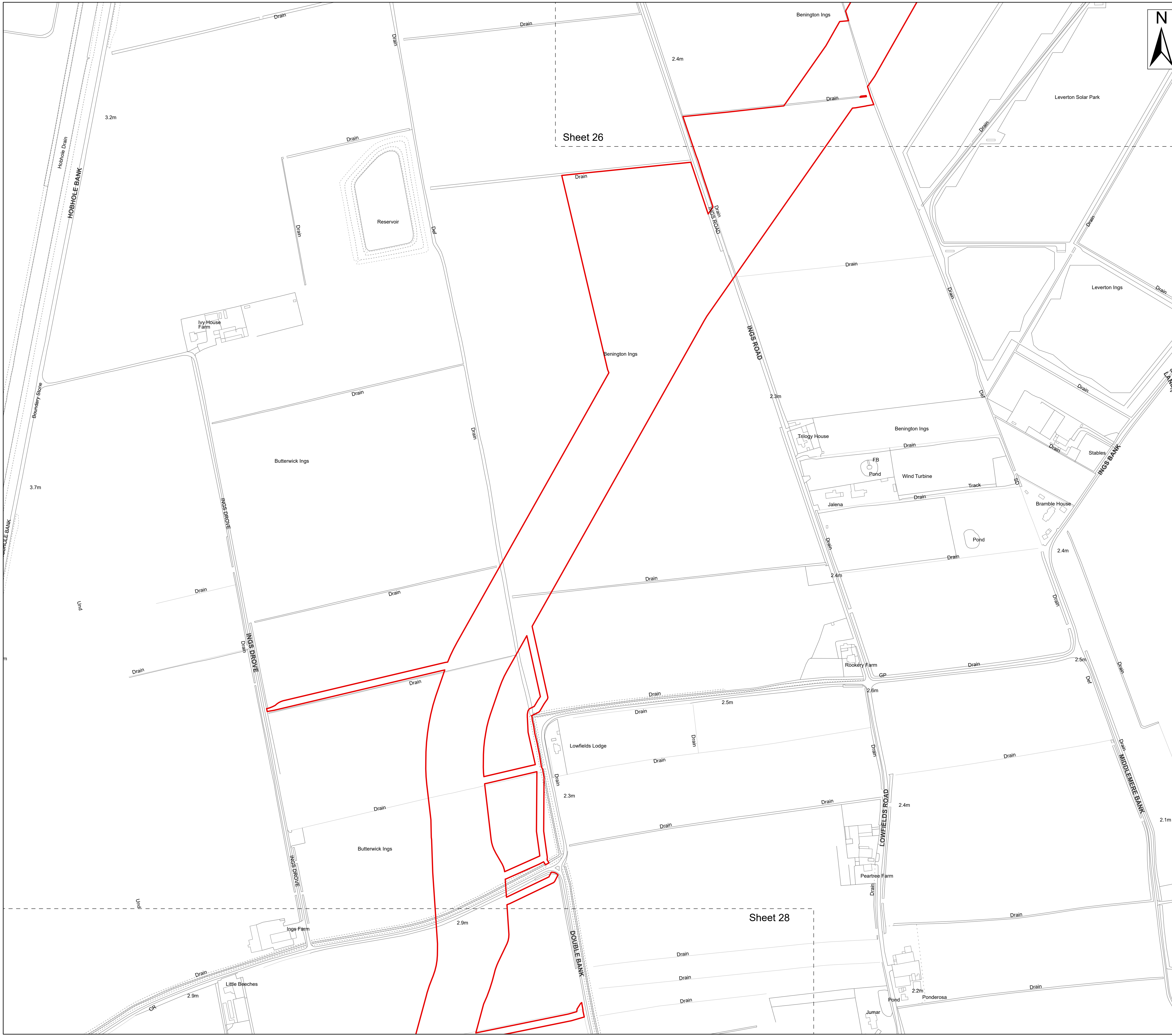
**Outer Dowsing Offshore Wind
 2.10 - Public Rights of Way
 (to be temporarily stopped up) Plan V2
 DCO Application**

Drawing No: PP1-ODOW-DEV-CS-PLN-0020_02

Drawing: 26 of 51			Page Size: A1		
Rev No:	Date	Description	Drawn	Checked	Approved
1.0	March 2024	DCO Application Version	GC	ODOW	ODOW
2.0	June 2024	Response to Section 51 Advice	GC	ODOW	ODOW



This document may only be used for the purpose for which it was commissioned and in accordance with the terms of engagement for that commission. Unauthorised use of this document in any form whatsoever is prohibited.



Legend
 [Red Line] Order Limits
 [Dashed Line] Sheet Extent

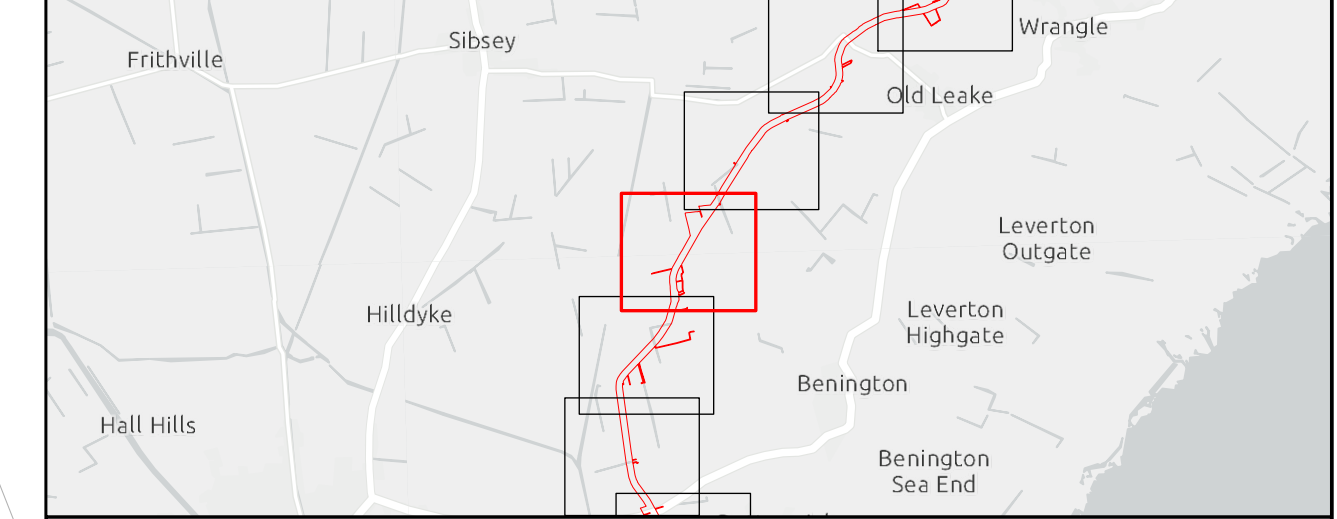
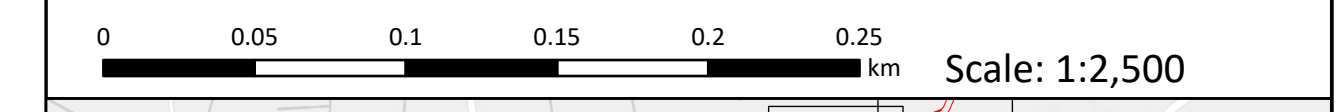
Sheet 26

Sheet 28

Source:
 Contains Esri Community Maps Contributors, Esri UK, Esri, TomTom, Garmin, Foursquare, GeoTechnologies, Inc, METI/NASA, USGS, Esri UK, Esri, TomTom, Garmin, Foursquare, GeoTechnologies, Inc, METI/NASA, USGS.
 Based upon the Ordnance Survey Map with the sanction of the controller of HM Stationary Office. Crown Copyright Reserved. © OS Licence No. 0100031673

Notes: Status:
Pre-examination update

Onshore Coordinate System
 Datum: OSGB 1936
 Spheroid: Airy 1830
 Projection: British National Grid
 Central Meridian: 2 W
 Vertical Reference: Newlyn



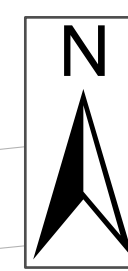
**Outer Dowsing Offshore Wind
 2.10 - Public Rights of Way
 (to be temporarily stopped up) Plan V2
 DCO Application**

Drawing No: PP1-ODOW-DEV-CS-PLN-0020_02

Drawing: 27 of 51			Page Size: A1		
Rev No:	Date	Description	Drawn	Checked	Approved
1.0	March 2024	DCO Application Version	GC	ODOW	ODOW
2.0	June 2024	Response to Section 51 Advice	GC	ODOW	ODOW



This document may only be used for the purpose for which it was commissioned and in accordance with the terms of engagement for that commission. Unauthorised use of this document in any form whatsoever is prohibited.

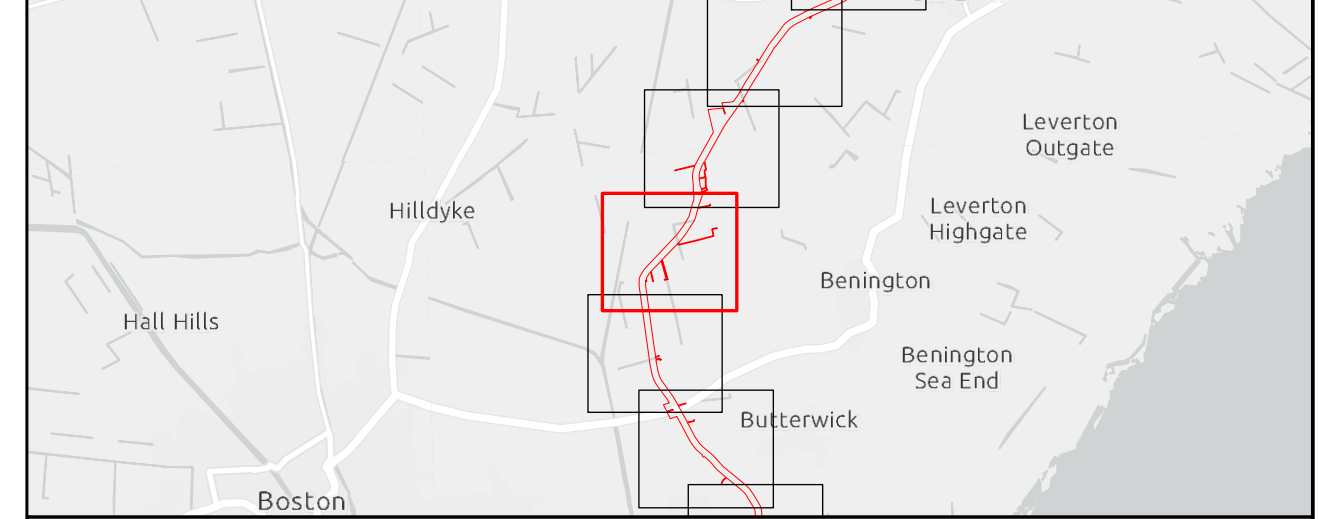
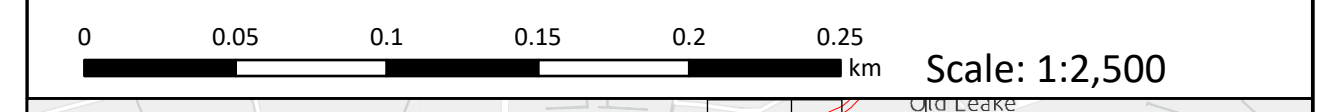


Legend
 [Red Line] Order Limits
 [Dashed Line] Sheet Extent

Source:
 Contains Esri Community Maps Contributors, Esri UK, Esri, TomTom, Garmin, Foursquare, GeoTechnologies, Inc, METI/NASA, USGS, Esri UK, Esri, TomTom, Garmin, Foursquare, GeoTechnologies, Inc, METI/NASA, USGS.
 Based upon the Ordnance Survey Map with the sanction of the controller of HM Stationery Office. Crown Copyright Reserved. © OS Licence No. 0100031673

Notes: Status:
Pre-examination update

Onshore Coordinate System
 Datum: OSGB 1936
 Spheroid: Airy 1830
 Projection: British National Grid
 Central Meridian: 2 W
 Vertical Reference: Newlyn




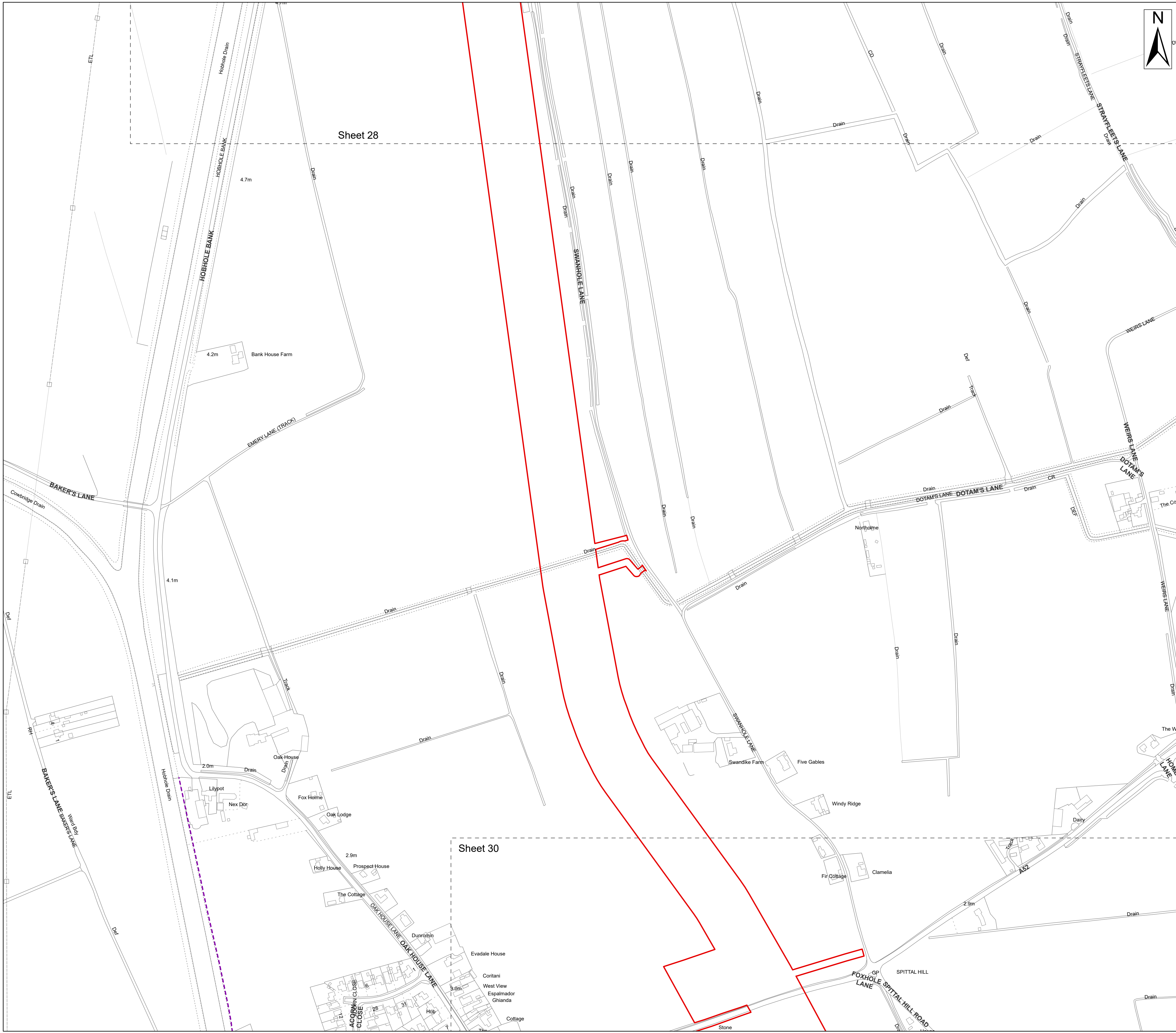
**Outer Dowsing Offshore Wind
 2.10 - Public Rights of Way
 (to be temporarily stopped up) Plan V2
 DCO Application**

Drawing No: PP1-ODOW-DEV-CS-PLN-0020_02

Drawing: 28 of 51			Page Size: A1		
Rev No:	Date	Description	Drawn	Checked	Approved
1.0	March 2024	DCO Application Version	GC	ODOW	ODOW
2.0	June 2024	Response to Section 51 Advice	GC	ODOW	ODOW



This document may only be used for the purpose for which it was commissioned and in accordance with the terms of engagement for that commission. Unauthorised use of this document in any form whatsoever is prohibited.

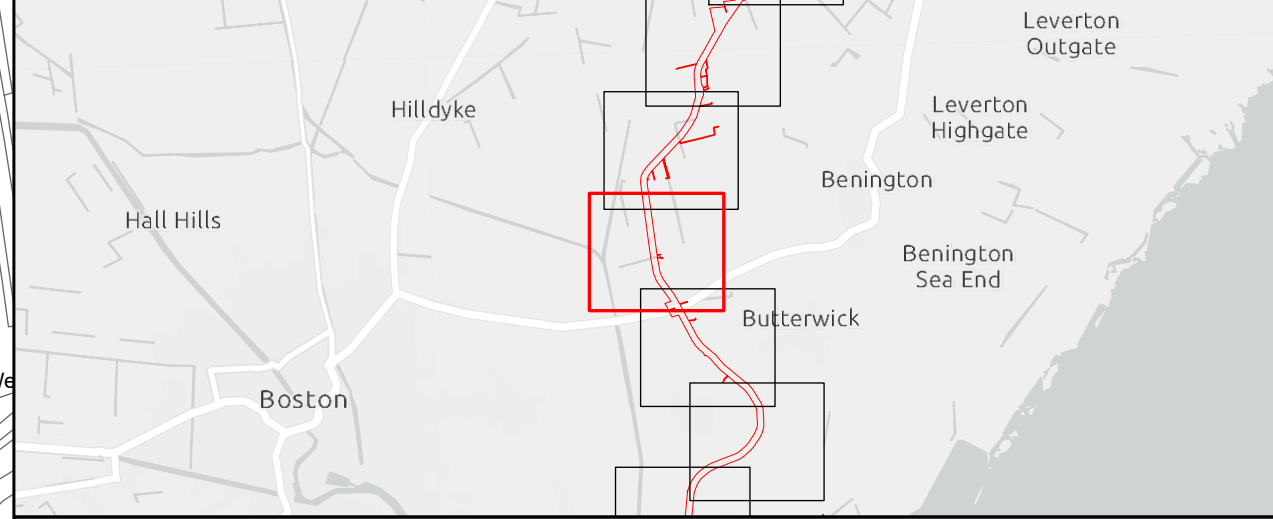
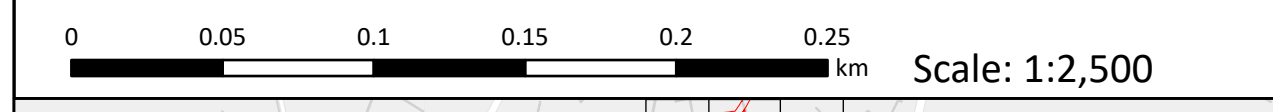


- Legend**
- Order Limits
 - Sheet Extent
 - Public Rights of Way**
 - Public Footpath

Source:
 Contains Esri Community Maps Contributors, Esri UK, Esri, TomTom, Garmin, Foursquare, GeoTechnologies, Inc, METI/NASA, USGS, Esri UK, Esri, TomTom, Garmin, Foursquare, GeoTechnologies, Inc, METI/NASA, USGS.
 Based upon the Ordnance Survey Map with the sanction of the controller of HM Stationary Office. Crown Copyright Reserved. © OS Licence No. 0100031673

Notes:	Status: Pre-examination update
---------------	--

Onshore Coordinate System
 Datum: OSGB 1936
 Spheroid: Airy 1830
 Projection: British National Grid
 Central Meridian: 2 W
 Vertical Reference: Newlyn



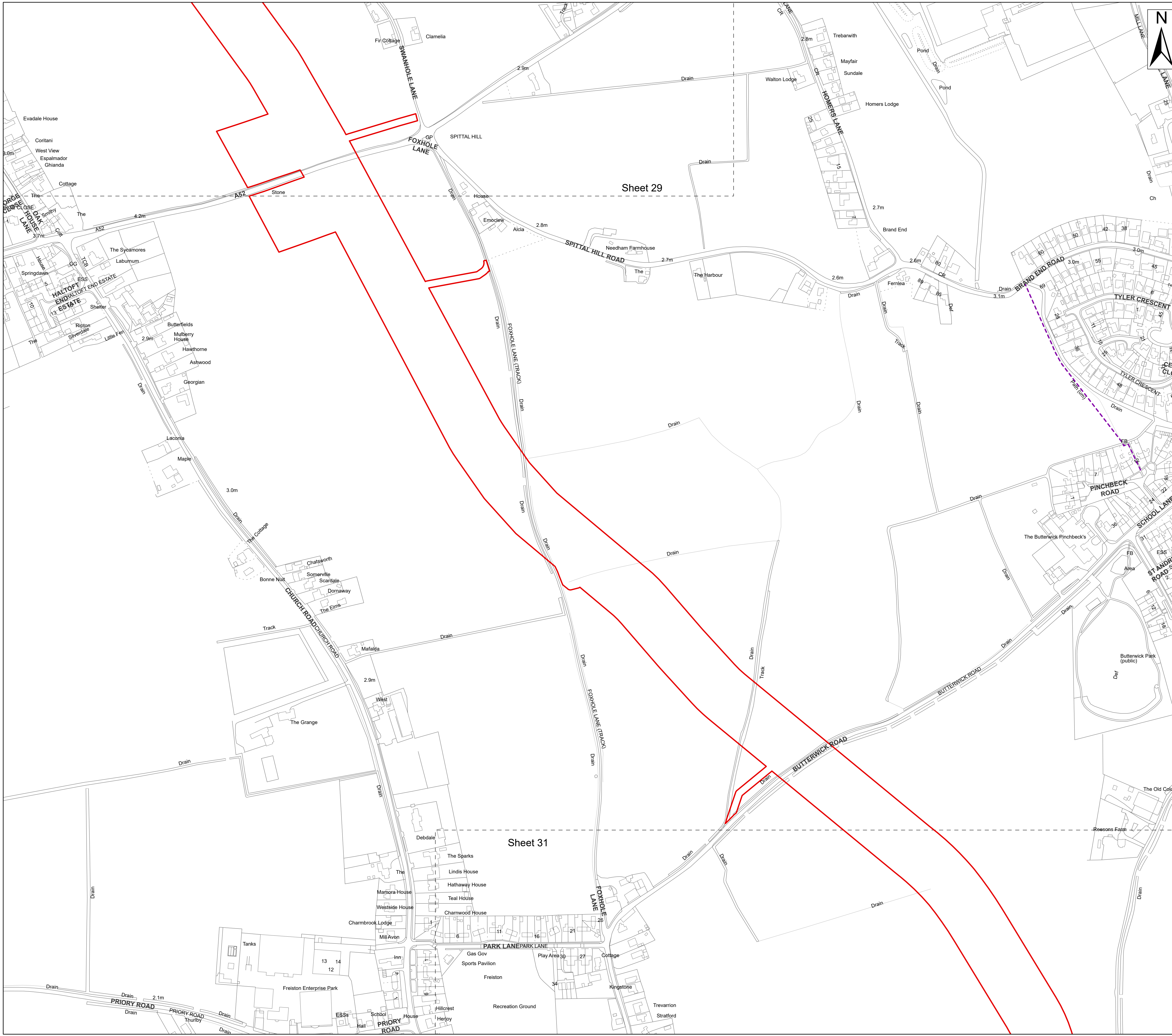
**Outer Dowsing Offshore Wind
 2.10 - Public Rights of Way
 (to be temporarily stopped up) Plan V2
 DCO Application**

Drawing No: PP1-ODOW-DEV-CS-PLN-0020_02

Drawing: 29 of 51			Page Size: A1		
Rev No:	Date	Description	Drawn	Checked	Approved
1.0	March 2024	DCO Application Version	GC	ODOW	ODOW
2.0	June 2024	Response to Section 51 Advice	GC	ODOW	ODOW



This document may only be used for the purpose for which it was commissioned and in accordance with the terms of engagement for that commission. Unauthorised use of this document in any form whatsoever is prohibited.



- Legend**
- Order Limits
 - Sheet Extent
 - Public Rights of Way**
 - Public Footpath

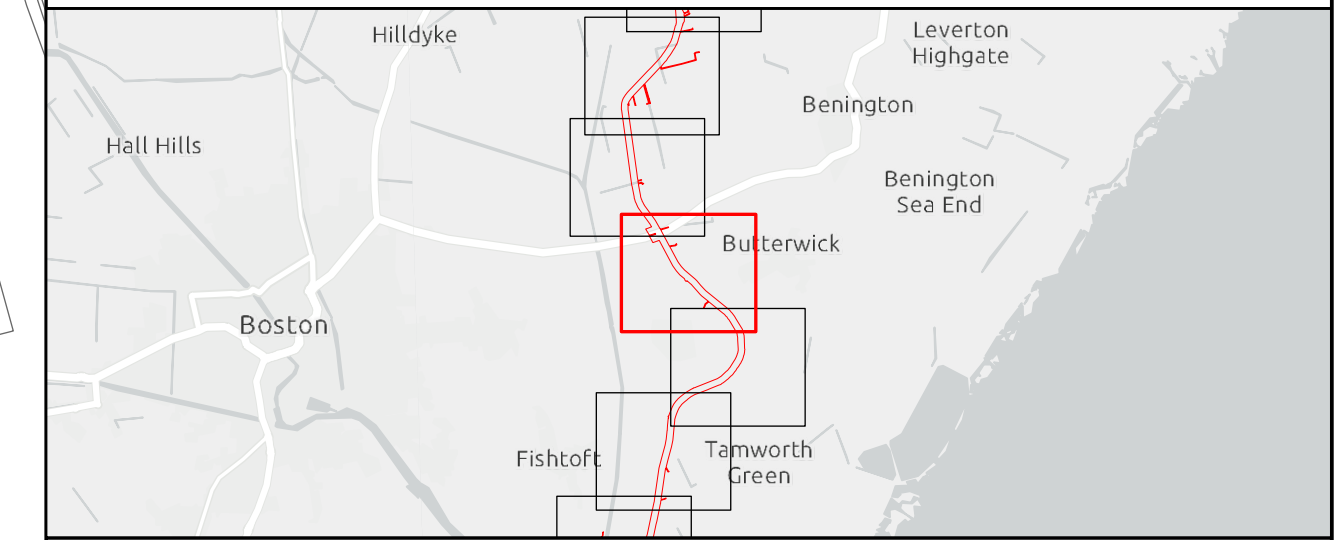
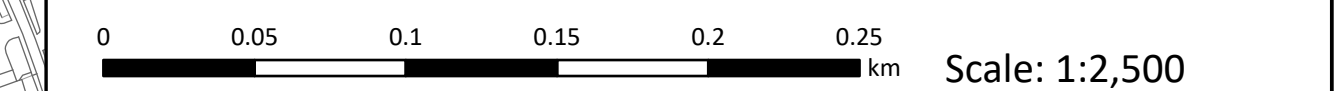
Sheet 29

Sheet 31

Source:
 Contains Esri Community Maps Contributors, Esri UK, Esri, TomTom, Garmin, Foursquare, GeoTechnologies, Inc, METI/NASA, USGS, Esri UK, Esri, TomTom, Garmin, Foursquare, GeoTechnologies, Inc, METI/NASA, USGS.
 Based upon the Ordnance Survey Map with the sanction of the controller of HM Stationery Office. Crown Copyright Reserved. © OS Licence No. 0100031673

Notes:	Status: Pre-examination update
--------	-----------------------------------

Onshore Coordinate System
 Datum: OSGB 1936
 Spheroid: Airy 1830
 Projection: British National Grid
 Central Meridian: 2 W
 Vertical Reference: Newlyn



**Outer Dowsing Offshore Wind
 2.10 - Public Rights of Way
 (to be temporarily stopped up) Plan V2
 DCO Application**

Drawing No: PP1-ODOW-DEV-CS-PLN-0020_02

Drawing: 30 of 51		Page Size: A1			
Rev No:	Date	Description	Drawn	Checked	Approved
1.0	March 2024	DCO Application Version	GC	ODOW	ODOW
2.0	June 2024	Response to Section 51 Advice	GC	ODOW	ODOW



This document may only be used for the purpose for which it was commissioned and in accordance with the terms of engagement for that commission. Unauthorised use of this document in any form whatsoever is prohibited.

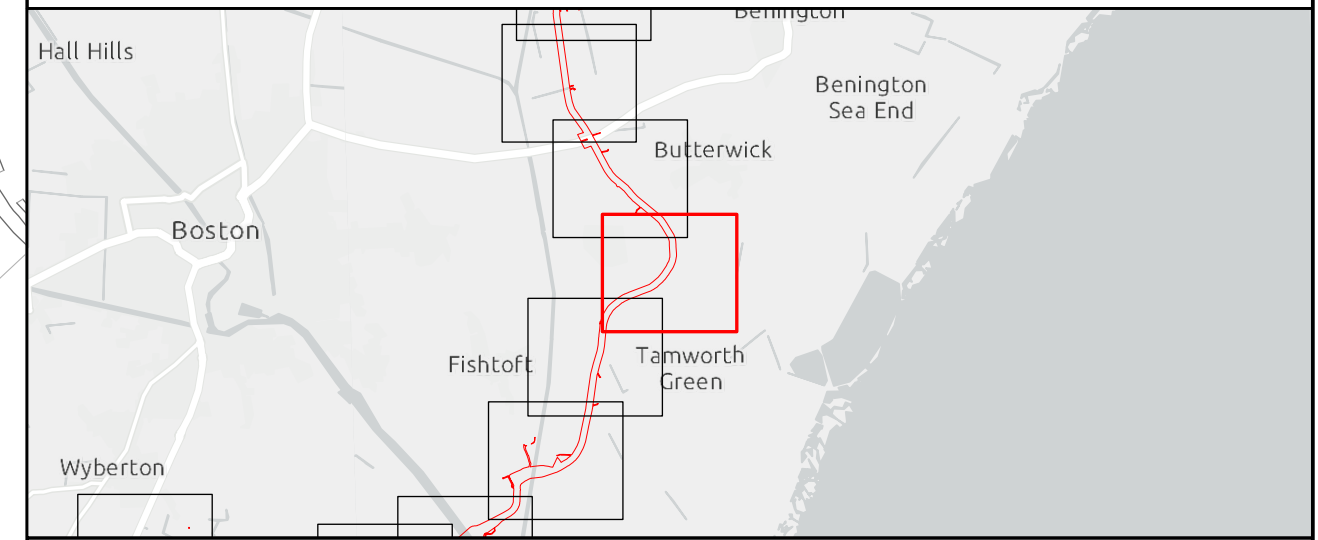


Legend
 Order Limits
 Sheet Extent

Source:
 Contains Esri Community Maps Contributors, Esri UK, Esri, TomTom, Garmin, Foursquare, GeoTechnologies, Inc, METI/NASA, USGS, Esri UK, Esri, TomTom, Garmin, Foursquare, GeoTechnologies, Inc, METI/NASA, USGS.
 Based upon the Ordnance Survey Map with the sanction of the controller of HM Stationery Office. Crown Copyright Reserved. © OS Licence No. 0100031673

Notes: Status:
Pre-examination update

Onshore Coordinate System
 Datum: OSGB 1936
 Spheroid: Airy 1830
 Projection: British National Grid
 Central Meridian: 2 W
 Vertical Reference: Newlyn



**Outer Dowsing Offshore Wind
 2.10 - Public Rights of Way
 (to be temporarily stopped up) Plan V2
 DCO Application**

Drawing No: PP1-ODOW-DEV-CS-PLN-0020_02

Drawing: 31 of 51			Page Size: A1		
Rev No:	Date	Description	Drawn	Checked	Approved
1.0	March 2024	DCO Application Version	GC	ODOW	ODOW
2.0	June 2024	Response to Section 51 Advice	GC	ODOW	ODOW



This document may only be used for the purpose for which it was commissioned and in accordance with the terms of engagement for that commission. Unauthorised use of this document in any form whatsoever is prohibited.

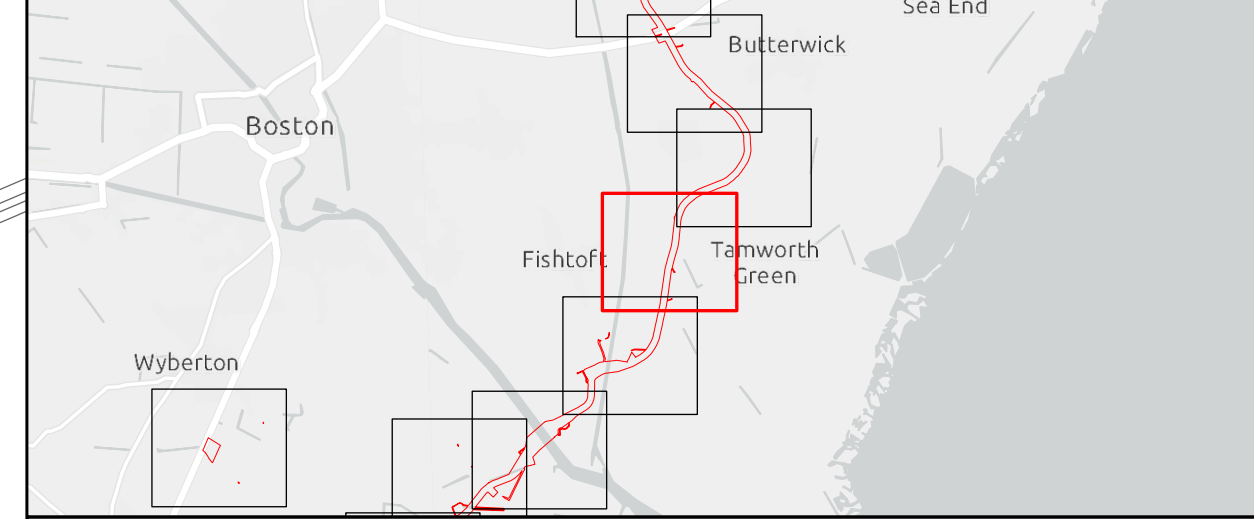
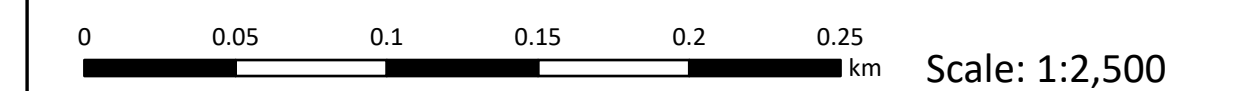


- Legend**
- Order Limits
 - Sheet Extent
 - Public Rights of Way**
 - Public Footpath

Source:
 Contains Esri Community Maps Contributors, Esri UK, Esri, TomTom, Garmin, Foursquare, GeoTechnologies, Inc, METI/NASA, USGS, Esri UK, Esri, TomTom, Garmin, Foursquare, GeoTechnologies, Inc, METI/NASA, USGS.
 Based upon the Ordnance Survey Map with the sanction of the controller of HM Stationery Office. Crown Copyright Reserved. © OS Licence No. 0100031673

Notes:	Status: Pre-examination update
--------	-----------------------------------

Onshore Coordinate System
 Datum: OSGB 1936
 Spheroid: Airy 1830
 Projection: British National Grid
 Central Meridian: 2 W
 Vertical Reference: Newlyn



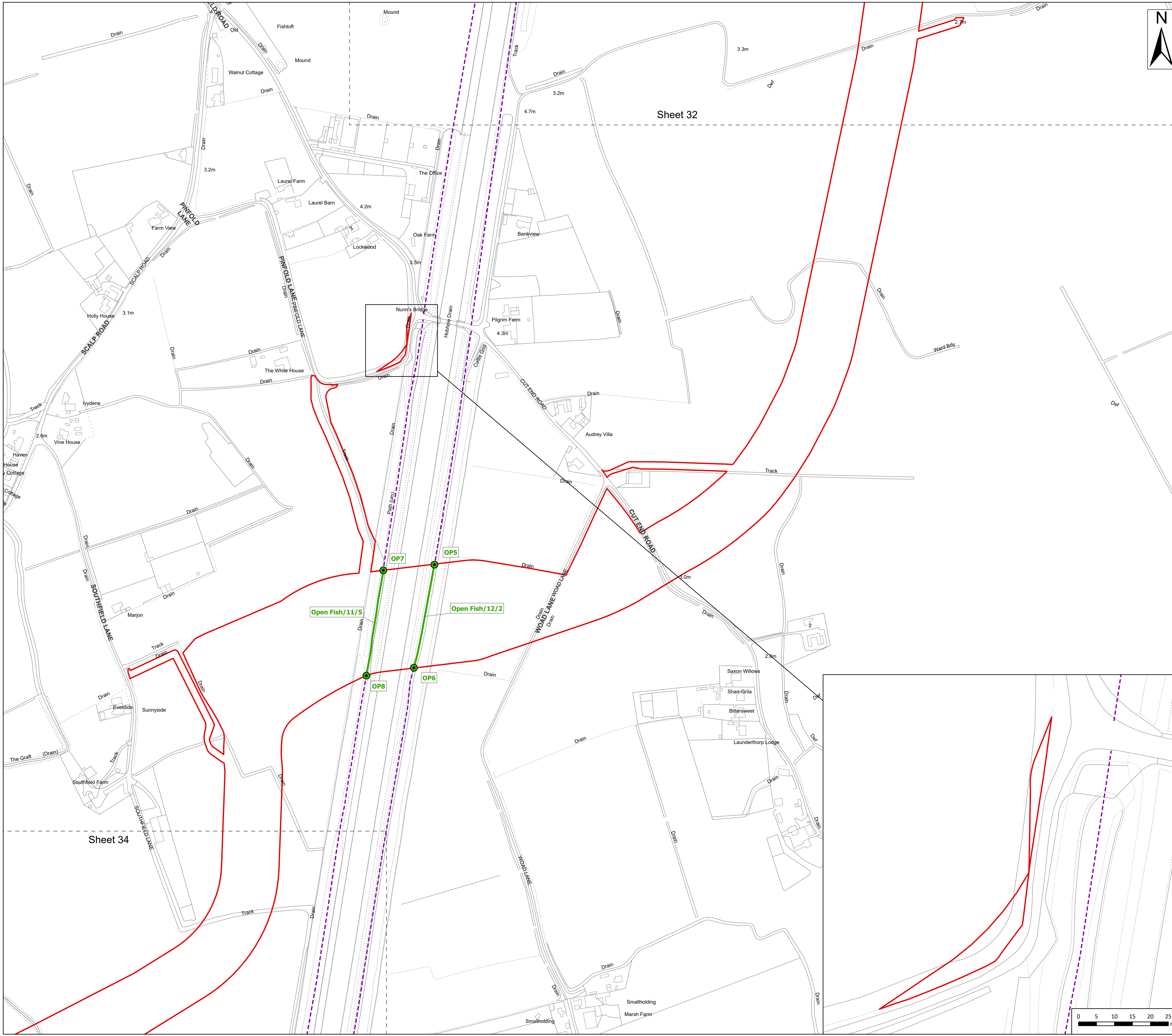
**Outer Dowsing Offshore Wind
 2.10 - Public Rights of Way
 (to be temporarily stopped up) Plan V2
 DCO Application**

Drawing No: PP1-ODOW-DEV-CS-PLN-0020_02

Drawing: 32 of 51			Page Size: A1		
Rev No:	Date	Description	Drawn	Checked	Approved
1.0	March 2024	DCO Application Version	GC	ODOW	ODOW
2.0	June 2024	Response to Section 51 Advice	GC	ODOW	ODOW



This document may only be used for the purpose for which it was commissioned and in accordance with the terms of engagement for that commission. Unauthorised use of this document in any form whatsoever is prohibited.

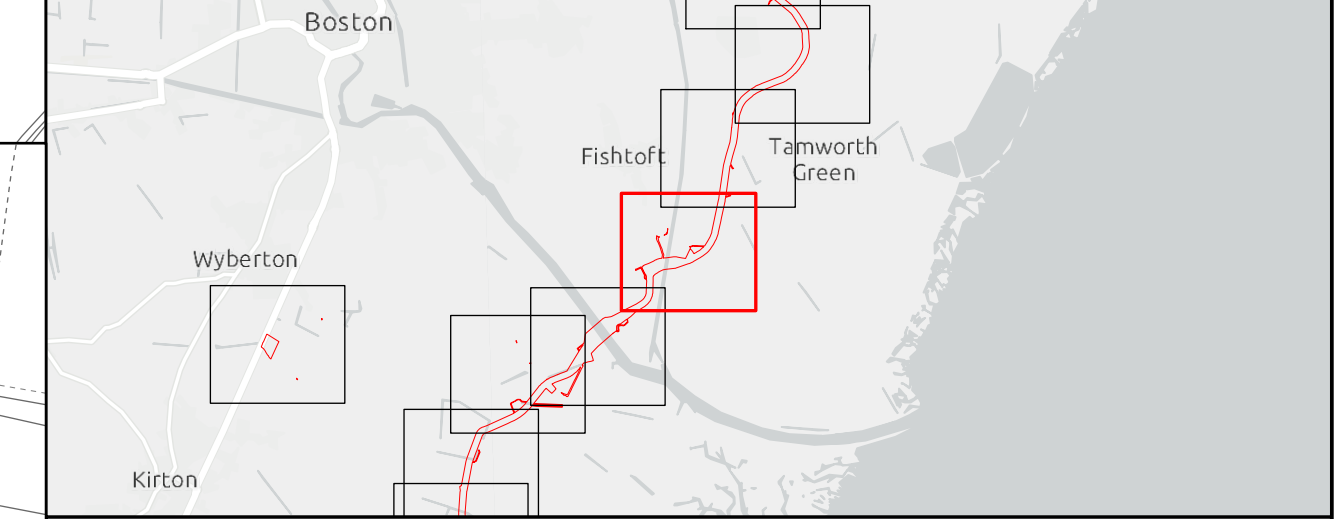
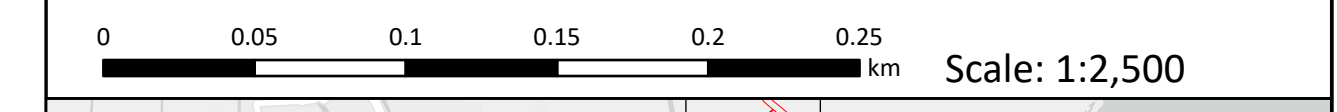


- Legend**
- Order Limits
 - Sheet Extent
 - Public Rights of Way**
 - PRoW to be temporarily stopped up
 - Open - no impact
 - PRoW to be temporarily stopped up - start and end points**
 - Open - no impact

Source:
 Contains Esri Community Maps Contributors, Esri UK, Esri, TomTom, Garmin, Foursquare, GeoTechnologies, Inc, METI/NASA, USGS, Esri UK, Esri, TomTom, Garmin, Foursquare, GeoTechnologies, Inc, METI/NASA, USGS.
 Based upon the Ordnance Survey Map with the sanction of the controller of HM Stationary Office. Crown Copyright Reserved. © OS Licence No. 0100031673

Notes: Status:
Pre-examination update

Onshore Coordinate System
 Datum: OSGB 1936
 Spheroid: Airy 1830
 Projection: British National Grid
 Central Meridian: 2 W
 Vertical Reference: Newlyn



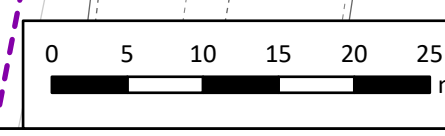
Outer Dowsing Offshore Wind 2.10 - Public Rights of Way (to be temporarily stopped up) Plan V2 DCO Application

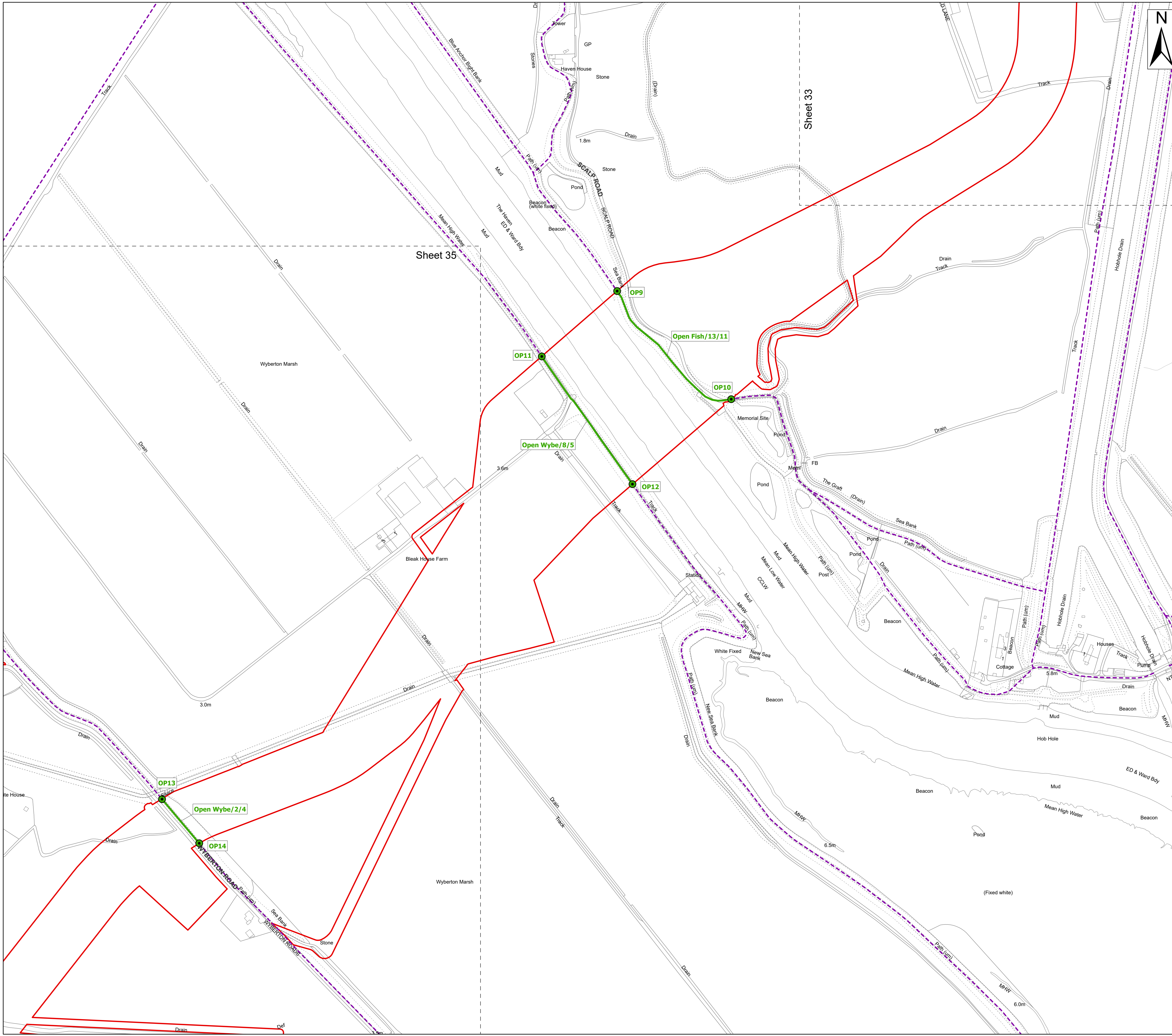
Drawing No: PP1-ODOW-DEV-CS-PLN-0020_02

Drawing: 33 of 51			Page Size: A1		
Rev No:	Date	Description	Drawn	Checked	Approved
1.0	March 2024	DCO Application Version	GC	ODOW	ODOW
2.0	June 2024	Response to Section 51 Advice	GC	ODOW	ODOW



This document may only be used for the purpose for which it was commissioned and in accordance with the terms of engagement for that commission. Unauthorised use of this document in any form whatsoever is prohibited.





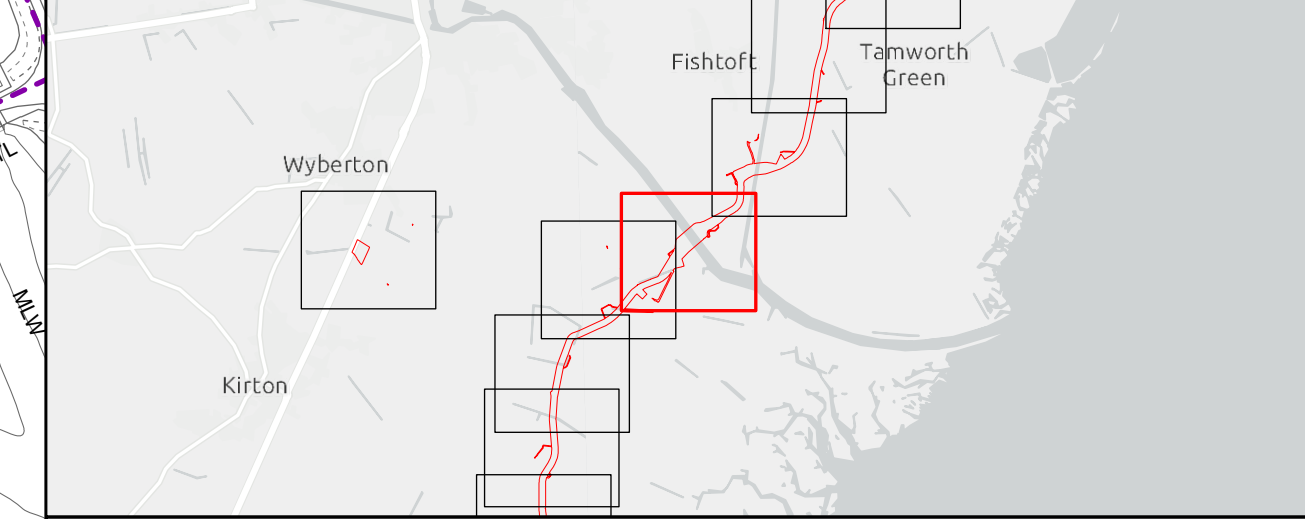
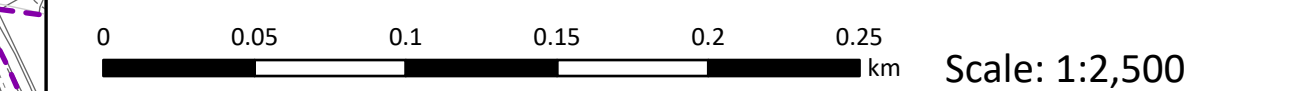
Legend

- Order Limits
- Sheet Extent
- Public Rights of Way**
- Public Footpath
- PRoW to be temporarily stopped up**
- Open - no impact
- PRoW to be temporarily stopped up - start and end points**
- Open - no impact

Source:
 Contains Esri Community Maps Contributors, Esri UK, Esri, TomTom, Garmin, Foursquare, GeoTechnologies, Inc, METI/NASA, USGS, Esri UK, Esri, TomTom, Garmin, Foursquare, GeoTechnologies, Inc, METI/NASA, USGS.
 Based upon the Ordnance Survey Map with the sanction of the controller of HM Stationary Office. Crown Copyright Reserved. © OS Licence No. 0100031673

Notes:	Status: Pre-examination update
--------	-----------------------------------

Onshore Coordinate System
 Datum: OSGB 1936
 Spheroid: Airy 1830
 Projection: British National Grid
 Central Meridian: 2 W
 Vertical Reference: Newlyn




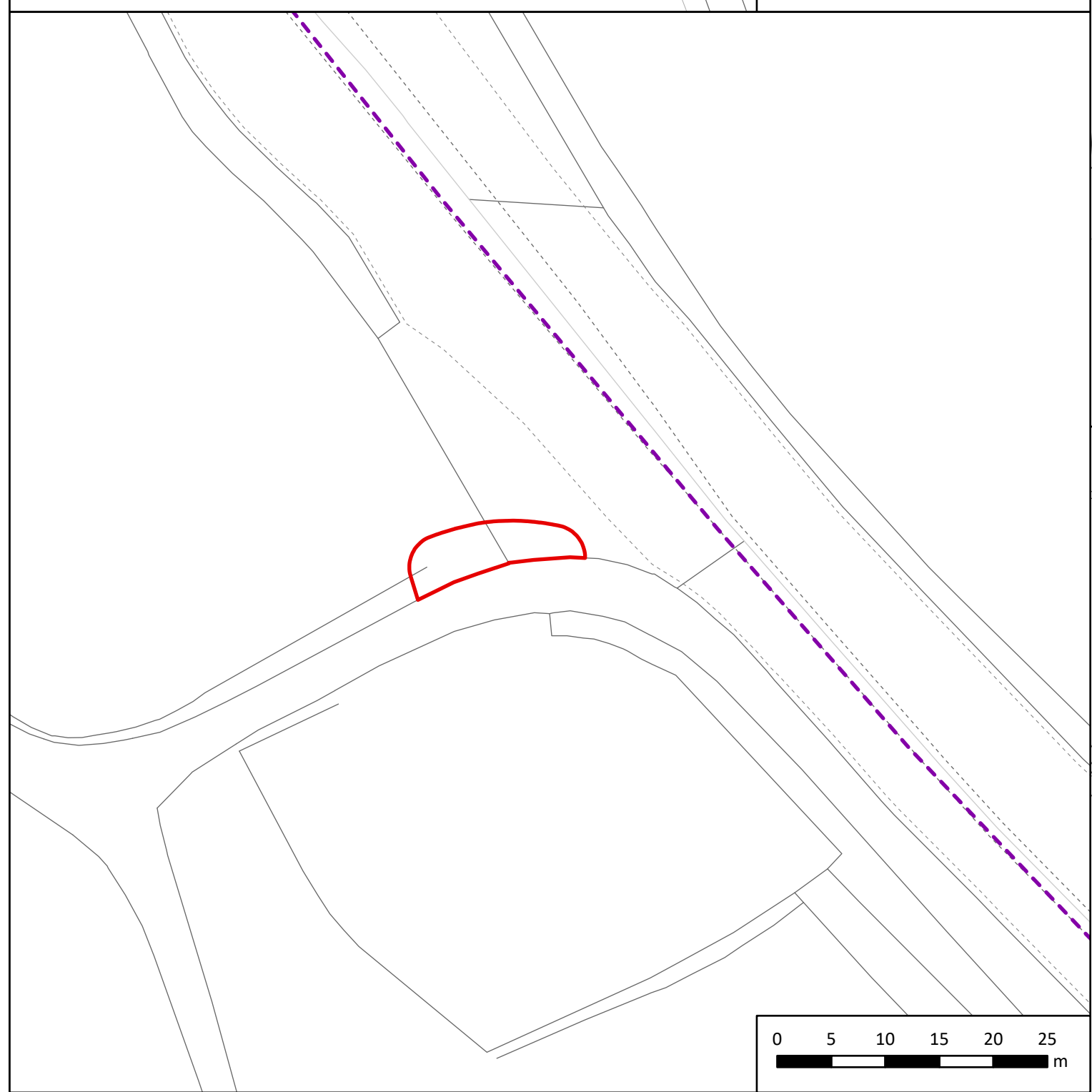
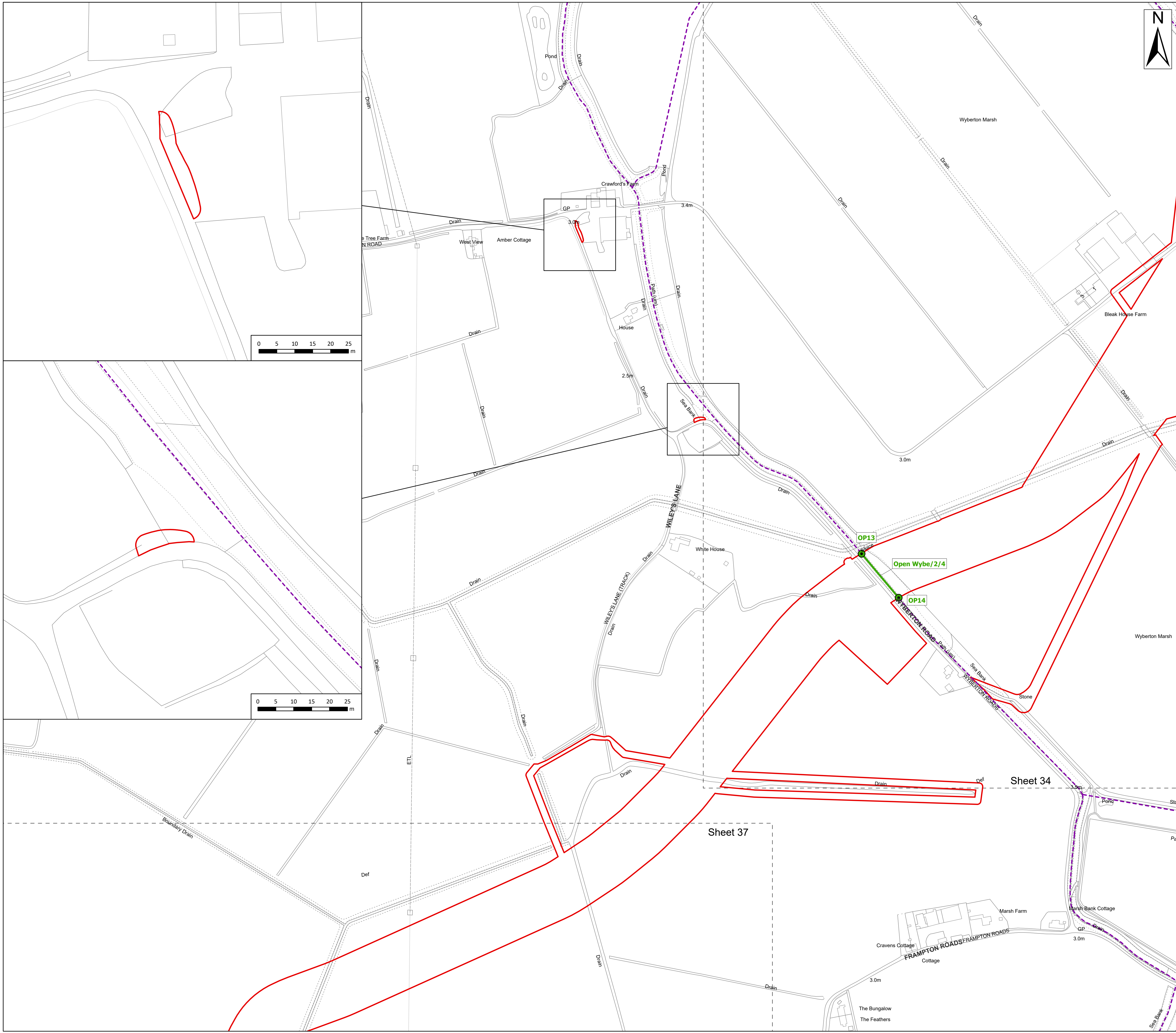
Outer Dowsing Offshore Wind 2.10 - Public Rights of Way (to be temporarily stopped up) Plan V2 DCO Application

Drawing No: PP1-ODOW-DEV-CS-PLN-0020_02

Drawing: 34 of 51			Page Size: A1		
Rev No:	Date	Description	Drawn	Checked	Approved
1.0	March 2024	DCO Application Version	GC	ODOW	ODOW
2.0	June 2024	Response to Section 51 Advice	GC	ODOW	ODOW



This document may only be used for the purpose for which it was commissioned and in accordance with the terms of engagement for that commission. Unauthorised use of this document in any form whatsoever is prohibited.

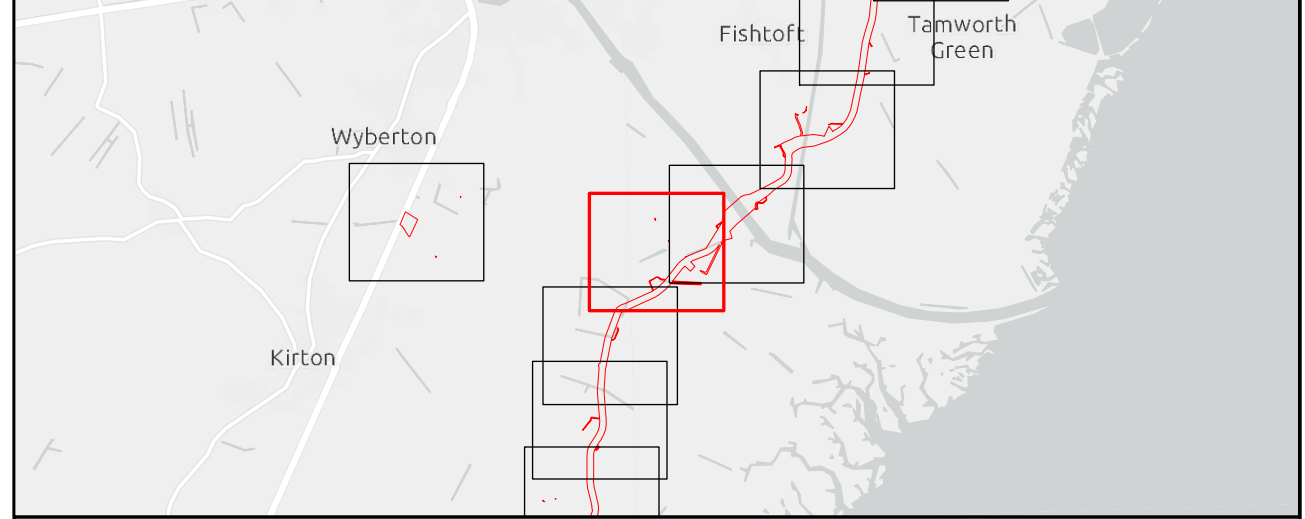
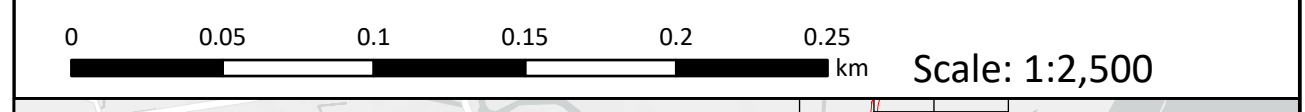


- Legend**
- Order Limits
 - Public Footpath
 - PRoW to be temporarily stopped up**
 - **PRoW to be temporarily stopped up - start and end points**
 - Open - no impact

Source:
 Contains Esri Community Maps Contributors, Esri UK, Esri, TomTom, Garmin, Foursquare, GeoTechnologies, Inc, METI/NASA, USGS, Esri UK, Esri, TomTom, Garmin, Foursquare, GeoTechnologies, Inc, METI/NASA, USGS.
 Based upon the Ordnance Survey Map with the sanction of the controller of HM Stationery Office. Crown Copyright Reserved. © OS Licence No. 0100031673

Notes: Status:
Pre-examination update

Onshore Coordinate System
 Datum: OSGB 1936
 Spheroid: Airy 1830
 Projection: British National Grid
 Central Meridian: 2 W
 Vertical Reference: Newlyn



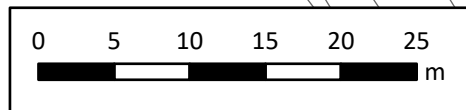
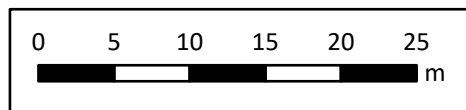
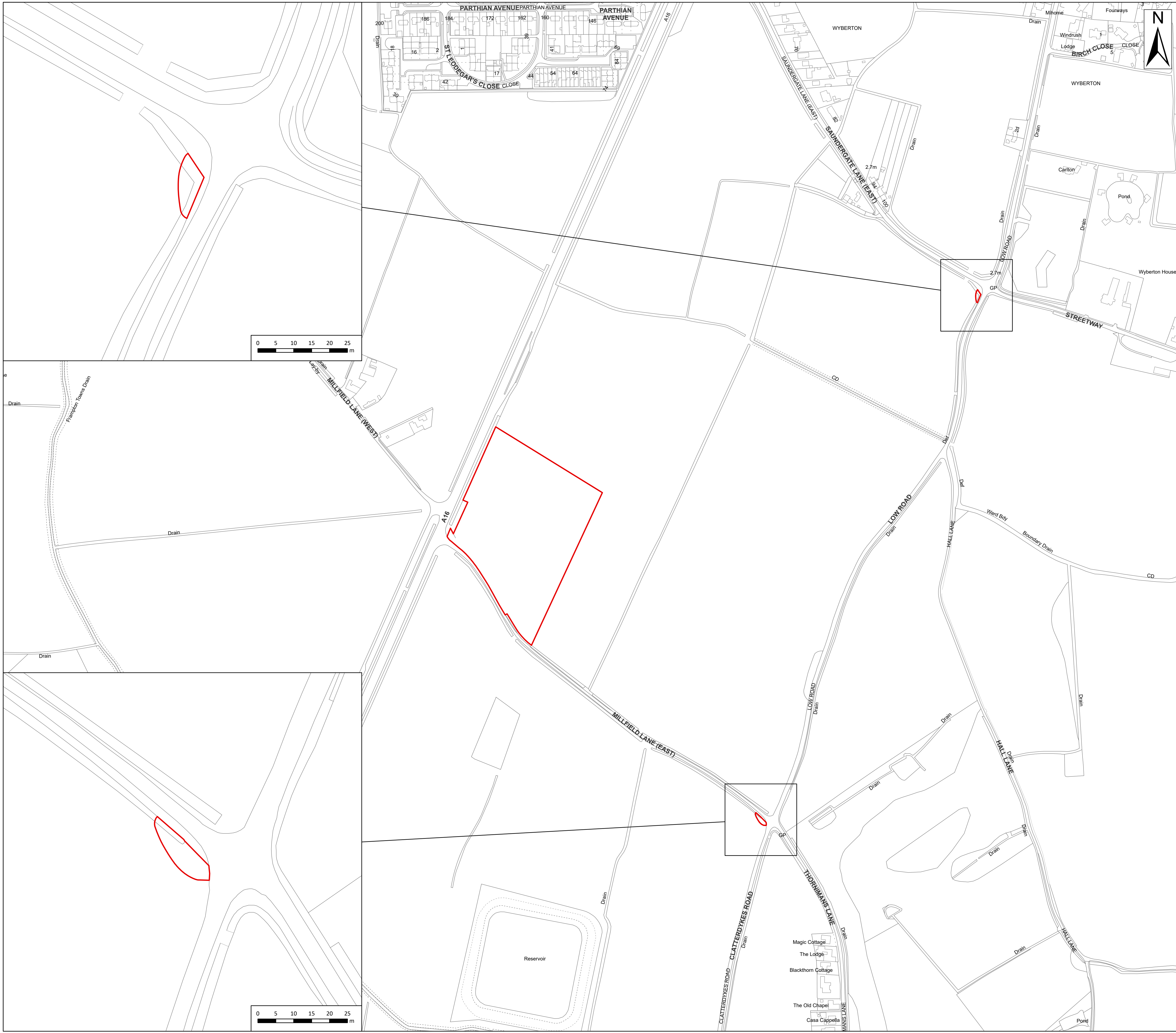
**Outer Dowsing Offshore Wind
 2.10 - Public Rights of Way
 (to be temporarily stopped up) Plan V2
 DCO Application**

Drawing No: PP1-ODOW-DEV-CS-PLN-0020_02

Drawing: 35 of 51			Page Size: A1		
Rev No:	Date	Description	Drawn	Checked	Approved
1.0	March 2024	DCO Application Version	GC	ODOW	ODOW
2.0	June 2024	Response to Section 51 Advice	GC	ODOW	ODOW



This document may only be used for the purpose for which it was commissioned and in accordance with the terms of engagement for that commission. Unauthorised use of this document in any form whatsoever is prohibited.

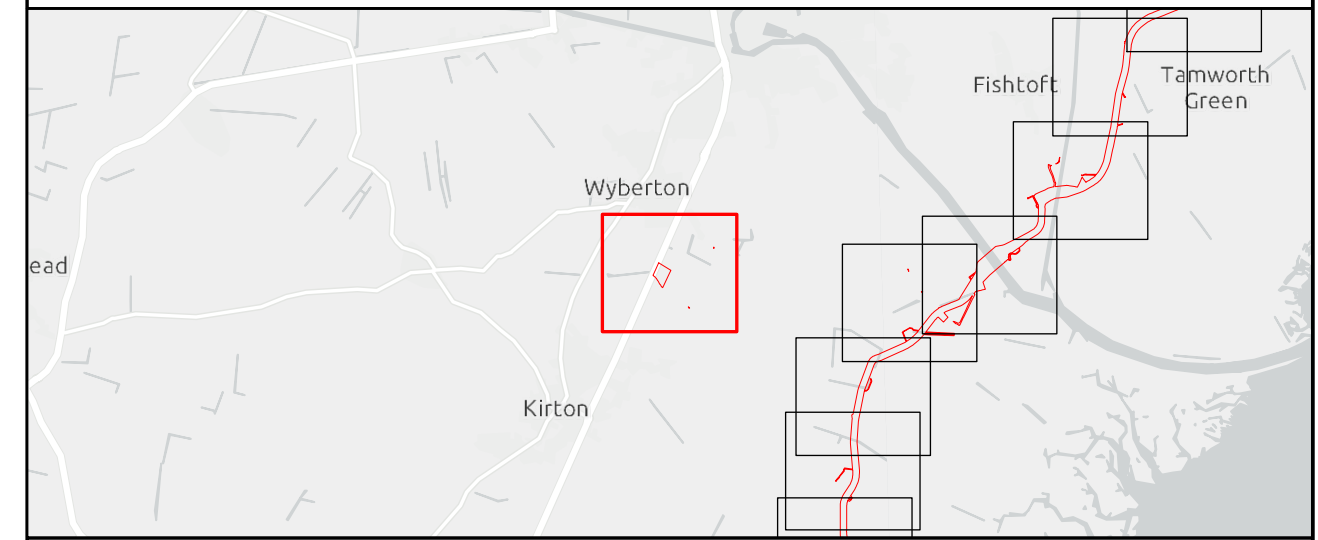


- Legend**
- Order Limits
 - Public Rights of Way**
 - Public Bridleway

Source:
 Contains Esri Community Maps Contributors, Esri UK, Esri, TomTom, Garmin, Foursquare, GeoTechnologies, Inc, METI/NASA, USGS, Esri UK, Esri, TomTom, Garmin, Foursquare, GeoTechnologies, Inc, METI/NASA, USGS.
 Based upon the Ordnance Survey Map with the sanction of the controller of HM Stationery Office. Crown Copyright Reserved. © OS Licence No. 0100031673

Notes:	Status: Pre-examination update
---------------	--

Onshore Coordinate System
 Datum: OSGB 1936
 Spheroid: Airy 1830
 Projection: British National Grid
 Central Meridian: 2 W
 Vertical Reference: Newlyn




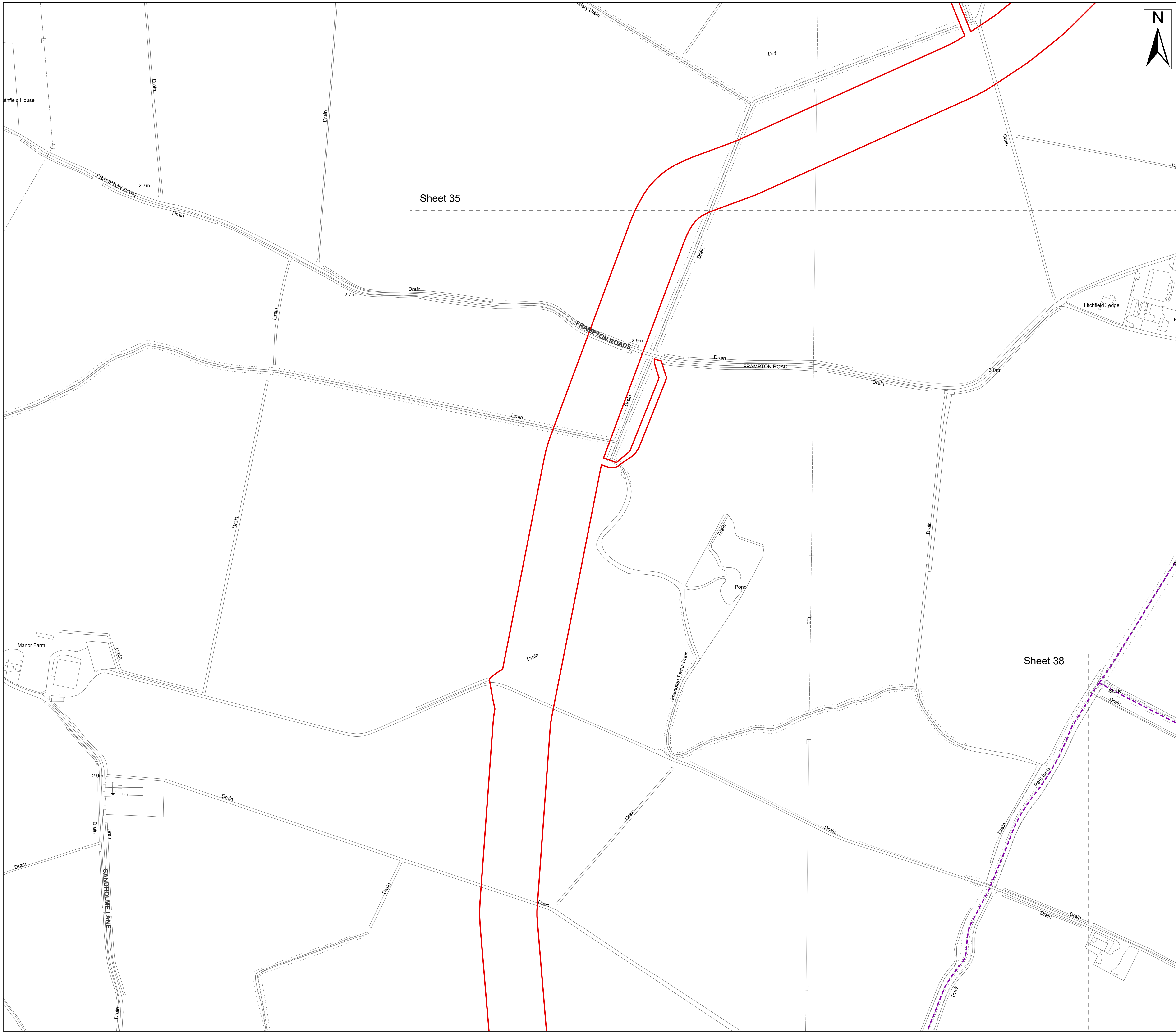
**Outer Dowsing Offshore Wind
 2.10 - Public Rights of Way
 (to be temporarily stopped up) Plan V2
 DCO Application**

Drawing No: PP1-ODOW-DEV-CS-PLN-0020_02

Drawing: 36 of 51			Page Size: A1		
Rev No:	Date	Description	Drawn	Checked	Approved
1.0	March 2024	DCO Application Version	GC	ODOW	ODOW
2.0	June 2024	Response to Section 51 Advice	GC	ODOW	ODOW



This document may only be used for the purpose for which it was commissioned and in accordance with the terms of engagement for that commission. Unauthorised use of this document in any form whatsoever is prohibited.

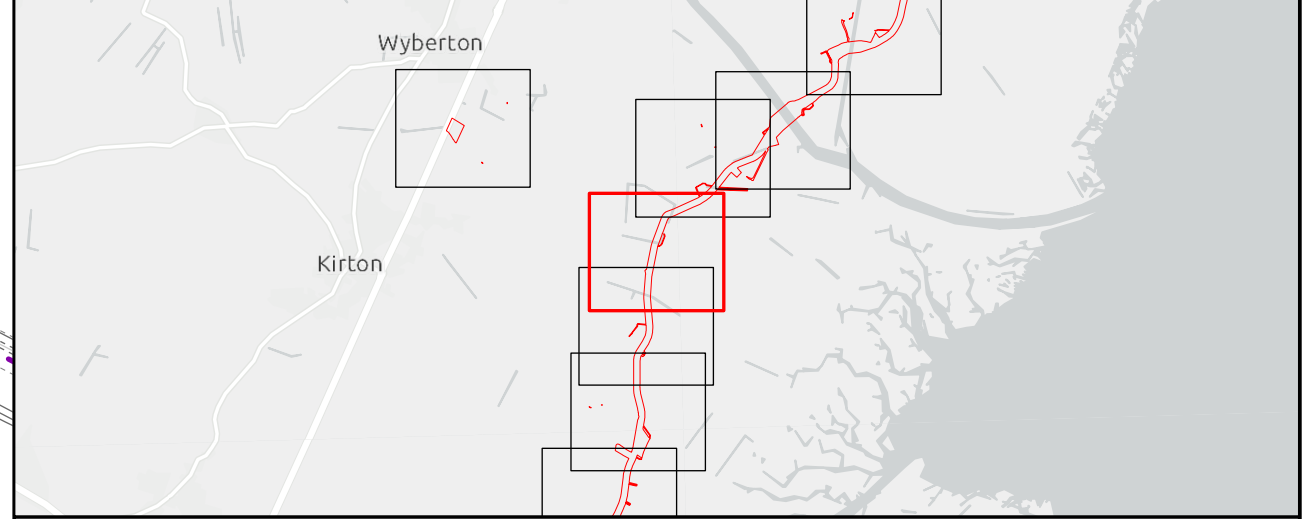
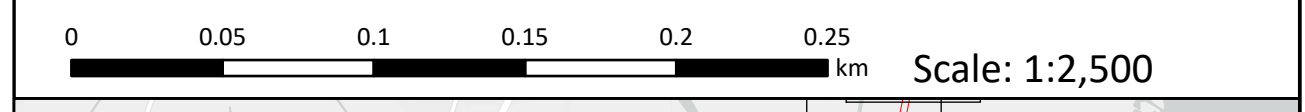


- Legend**
- Order Limits
 - Sheet Extent
 - Public Rights of Way**
 - Public Footpath

Source:
 Contains Esri Community Maps Contributors, Esri UK, Esri, TomTom, Garmin, Foursquare, GeoTechnologies, Inc, METI/NASA, USGS, Esri UK, Esri, TomTom, Garmin, Foursquare, GeoTechnologies, Inc, METI/NASA, USGS.
 Based upon the Ordnance Survey Map with the sanction of the controller of HM Stationary Office. Crown Copyright Reserved. © OS Licence No. 0100031673

Notes:	Status: Pre-examination update
--------	-----------------------------------

Onshore Coordinate System
 Datum: OSGB 1936
 Spheroid: Airy 1830
 Projection: British National Grid
 Central Meridian: 2 W
 Vertical Reference: Newlyn



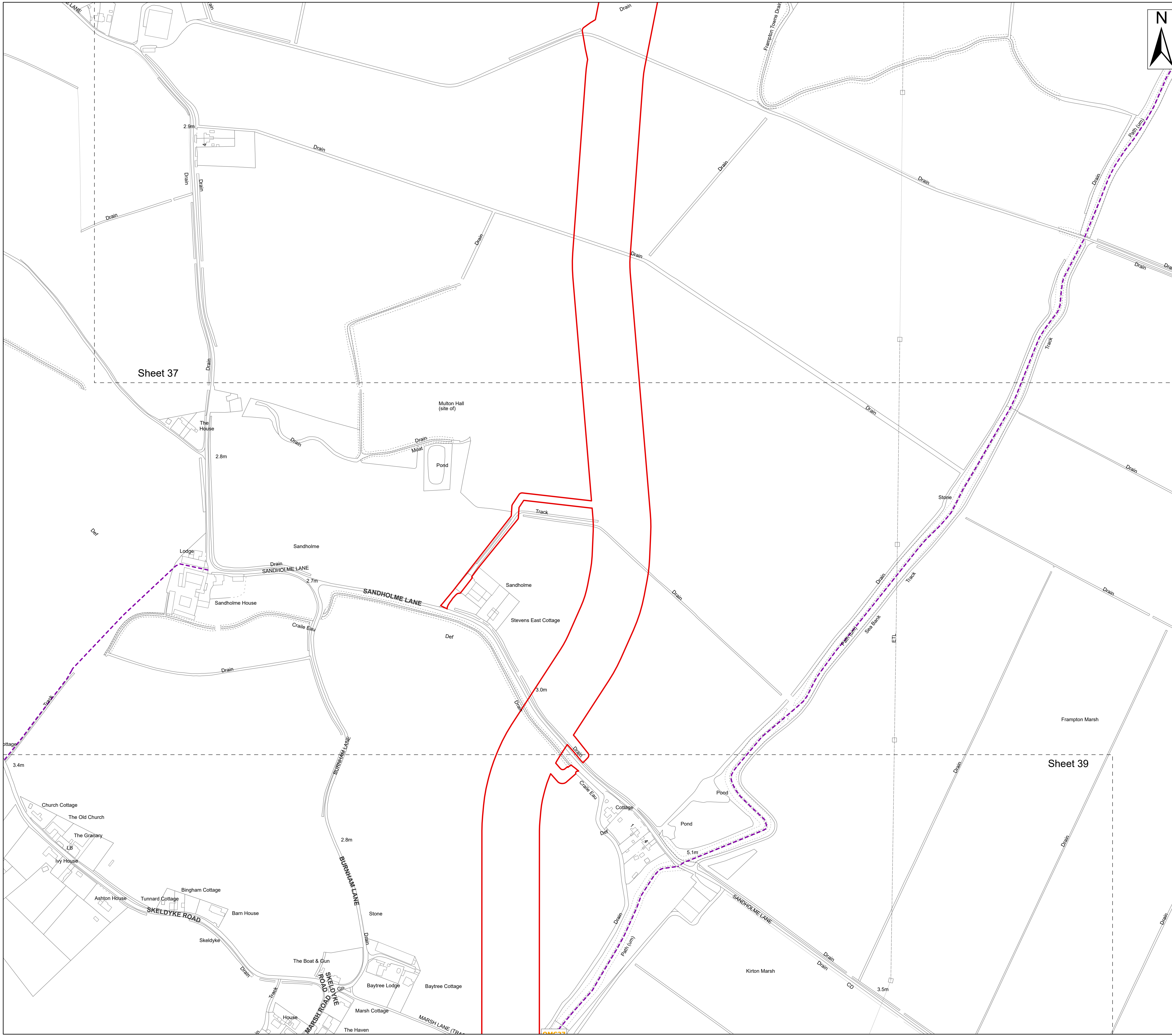
**Outer Dowsing Offshore Wind
 2.10 - Public Rights of Way
 (to be temporarily stopped up) Plan V2
 DCO Application**

Drawing No: PP1-ODOW-DEV-CS-PLN-0020_02

Drawing: 37 of 51			Page Size: A1		
Rev No:	Date	Description	Drawn	Checked	Approved
1.0	March 2024	DCO Application Version	GC	ODOW	ODOW
2.0	June 2024	Response to Section 51 Advice	GC	ODOW	ODOW



This document may only be used for the purpose for which it was commissioned and in accordance with the terms of engagement for that commission. Unauthorised use of this document in any form whatsoever is prohibited.

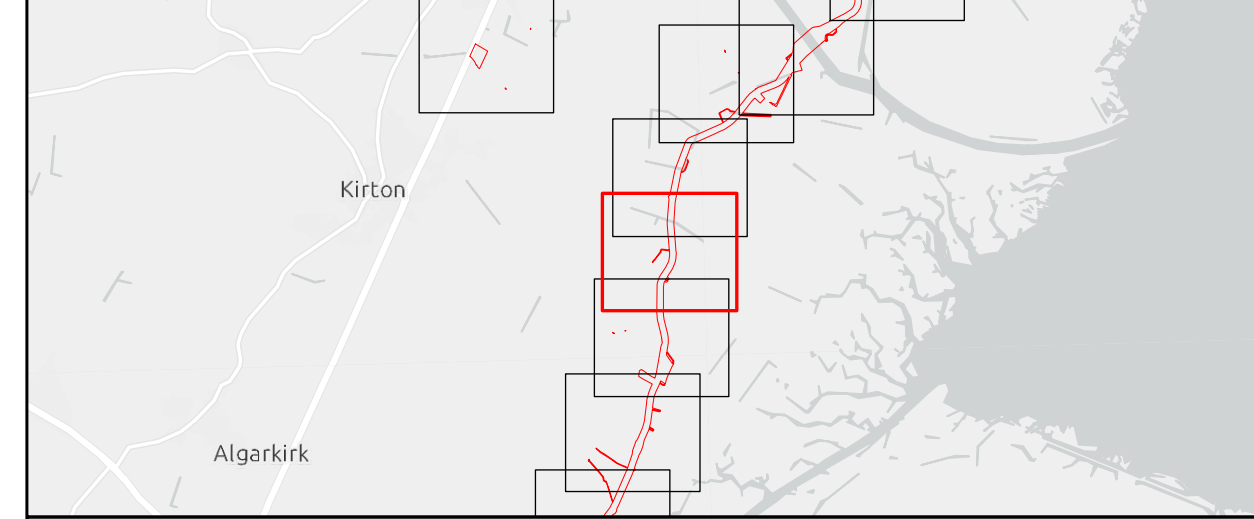
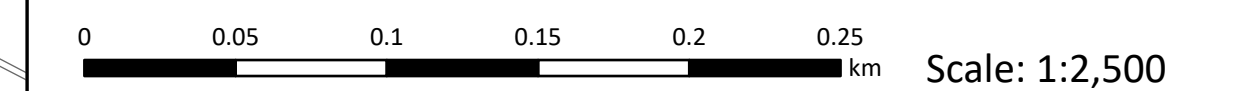


- Legend**
- Order Limits
 - Sheet Extent
 - Public Rights of Way**
 - Public Footpath

Source:
 Contains Esri Community Maps Contributors, Esri UK, Esri, TomTom, Garmin, Foursquare, GeoTechnologies, Inc, METI/NASA, USGS, Esri UK, Esri, TomTom, Garmin, Foursquare, GeoTechnologies, Inc, METI/NASA, USGS.
 Based upon the Ordnance Survey Map with the sanction of the controller of HM Stationery Office. Crown Copyright Reserved. © OS Licence No. 0100031673

Notes:	Status: Pre-examination update
--------	-----------------------------------

Onshore Coordinate System
 Datum: OSGB 1936
 Spheroid: Airy 1830
 Projection: British National Grid
 Central Meridian: 2 W
 Vertical Reference: Newlyn



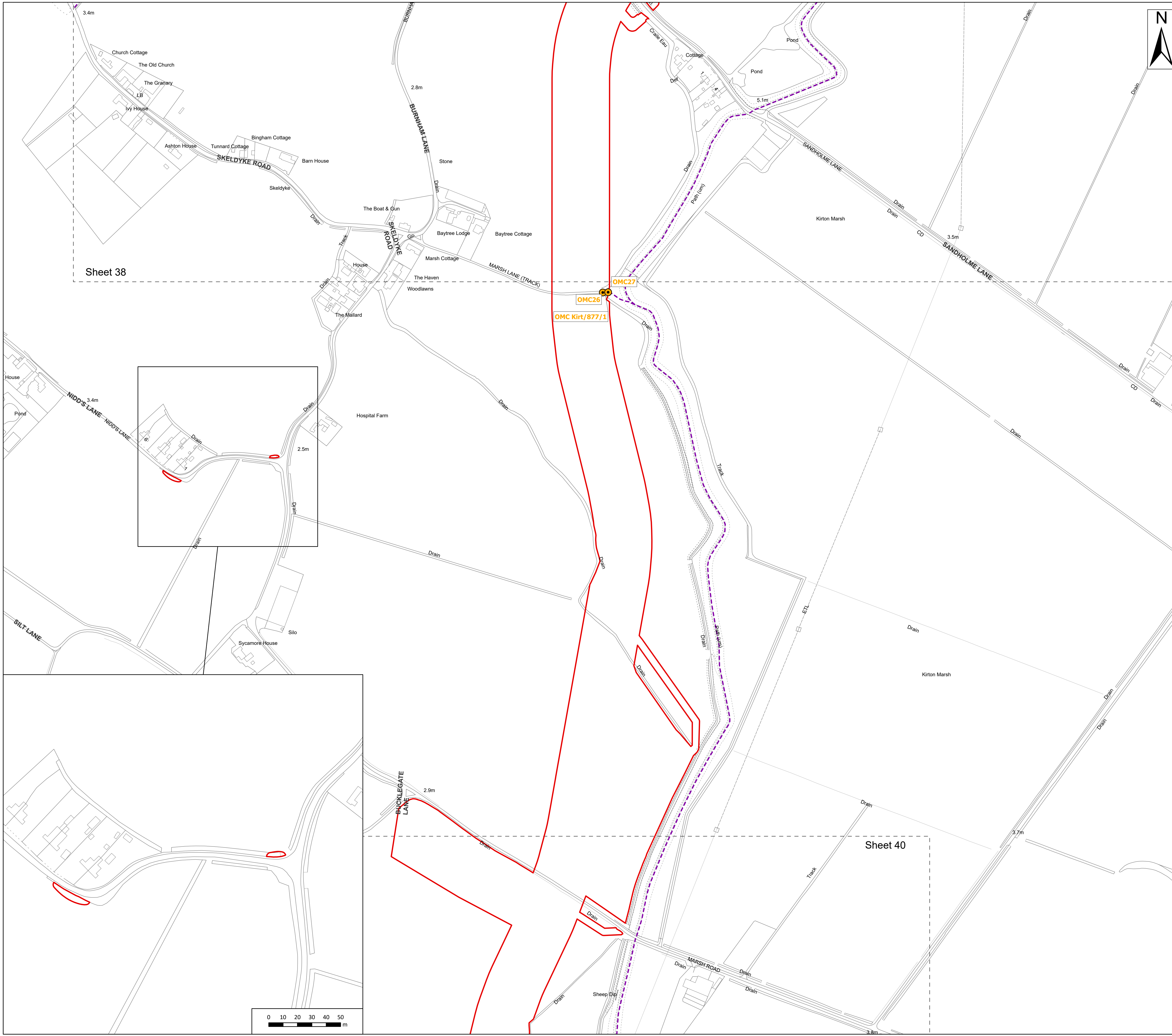
**Outer Dowsing Offshore Wind
 2.10 - Public Rights of Way
 (to be temporarily stopped up) Plan V2
 DCO Application**

Drawing No: PP1-ODOW-DEV-CS-PLN-0020_02

Drawing: 38 of 51			Page Size: A1		
Rev No:	Date	Description	Drawn	Checked	Approved
1.0	March 2024	DCO Application Version	GC	ODOW	ODOW
2.0	June 2024	Response to Section 51 Advice	GC	ODOW	ODOW



This document may only be used for the purpose for which it was commissioned and in accordance with the terms of engagement for that commission. Unauthorised use of this document in any form whatsoever is prohibited.



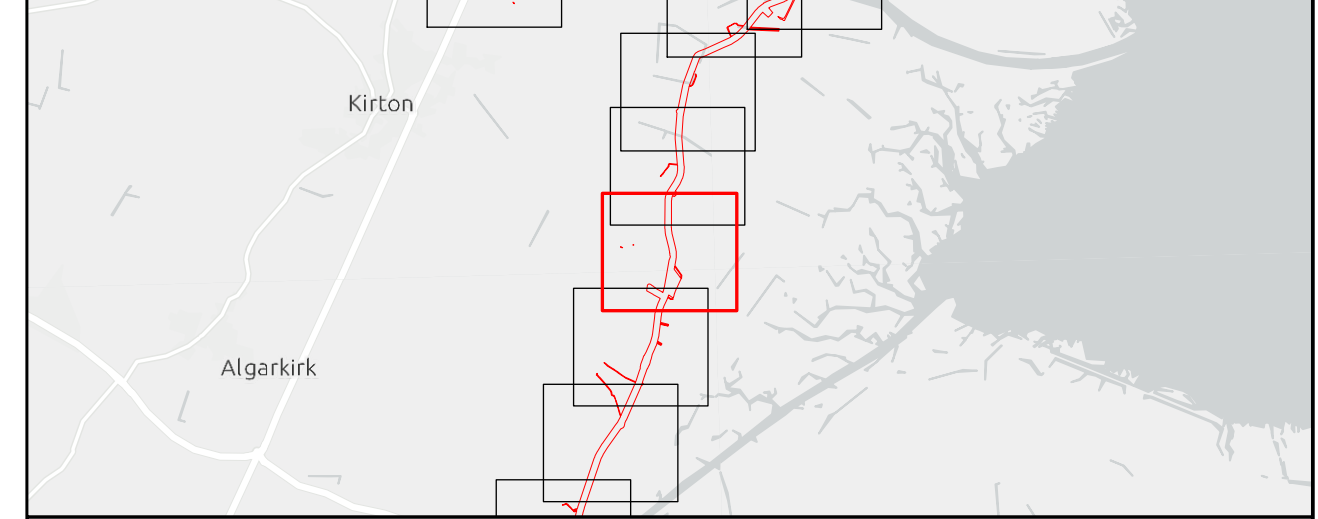
- Legend**
- Order Limits
 - Sheet Extent
 - Public Rights of Way**
 - Public Footpath
 - PRoW to be temporarily stopped up**
 - Open - managed crossing
 - PRoW to be temporarily stopped up - start and end points**
 - Open - managed crossing

Source:
 Contains Esri Community Maps Contributors, Esri UK, Esri, TomTom, Garmin, Foursquare, GeoTechnologies, Inc, METI/NASA, USGS, Esri UK, Esri, TomTom, Garmin, Foursquare, GeoTechnologies, Inc, METI/NASA, USGS.
 Based upon the Ordnance Survey Map with the sanction of the controller of HM Stationery Office. Crown Copyright Reserved. © OS Licence No. 0100031673

Notes:

Status:
Pre-examination update

Onshore Coordinate System
 Datum: OSGB 1936
 Spheroid: Airy 1830
 Projection: British National Grid
 Central Meridian: 2 W
 Vertical Reference: Newlyn



**Outer Dowsing Offshore Wind
 2.10 - Public Rights of Way
 (to be temporarily stopped up) Plan V2
 DCO Application**

Drawing No: PP1-ODOW-DEV-CS-PLN-0020_02

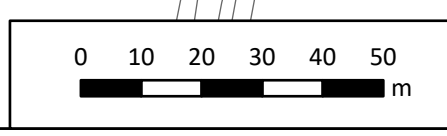
Drawing: 39 of 51			Page Size: A1		
Rev No:	Date	Description	Drawn	Checked	Approved
1.0	March 2024	DCO Application Version	GC	ODOW	ODOW
2.0	June 2024	Response to Section 51 Advice	GC	ODOW	ODOW

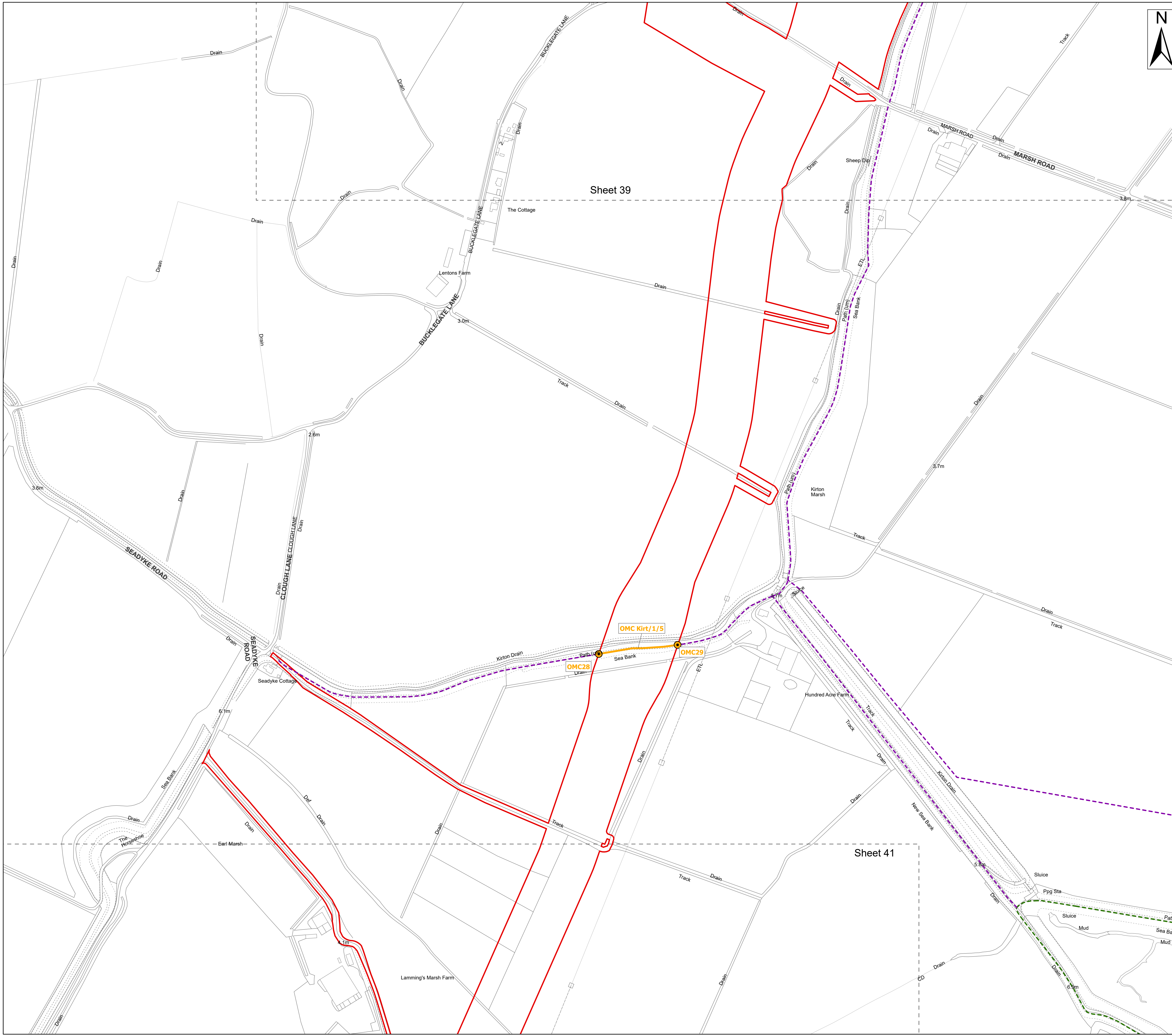


This document may only be used for the purpose for which it was commissioned and in accordance with the terms of engagement for that commission. Unauthorised use of this document in any form whatsoever is prohibited.

Sheet 38

Sheet 40



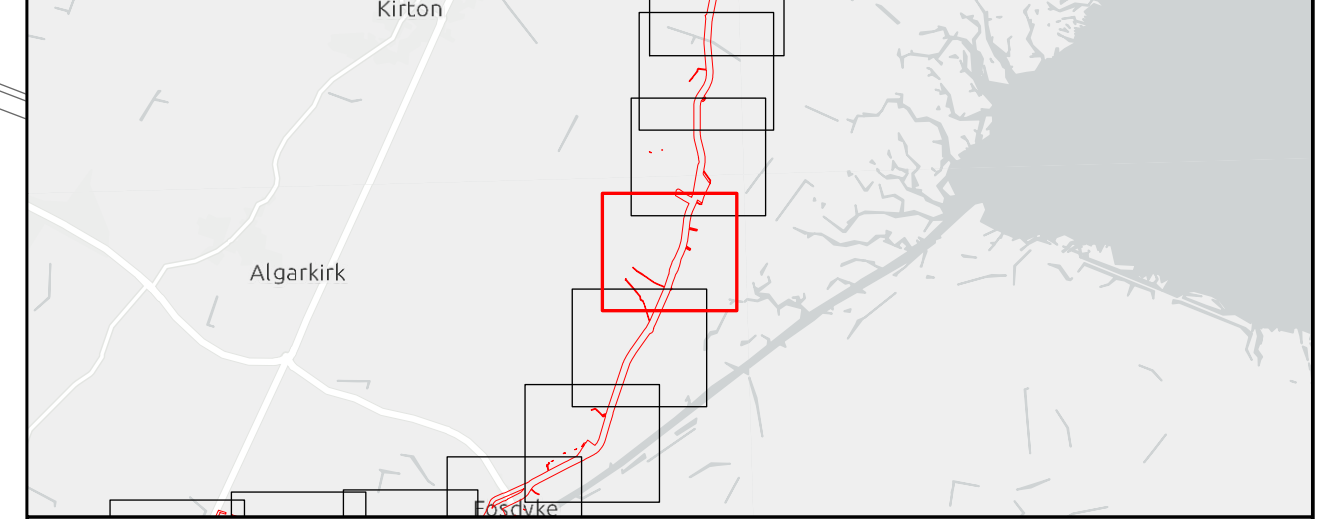
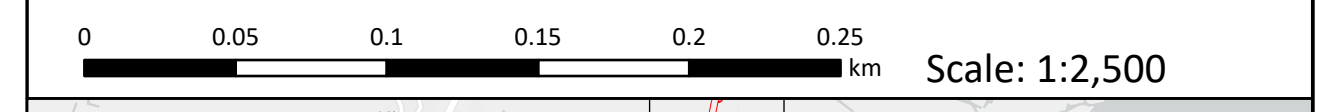


- Legend**
- Order Limits
 - Sheet Extent
 - Public Rights of Way**
 - Public Footpath
 - Public Bridleway
 - PRoW to be temporarily stopped up**
 - Open - managed crossing
 - PRoW to be temporarily stopped up - start and end points**
 - Open - managed crossing

Source:
 Contains Esri Community Maps Contributors, Esri UK, Esri, TomTom, Garmin, Foursquare, GeoTechnologies, Inc, METI/NASA, USGS, Esri UK, Esri, TomTom, Garmin, Foursquare, GeoTechnologies, Inc, METI/NASA, USGS.
 Based upon the Ordnance Survey Map with the sanction of the controller of HM Stationery Office. Crown Copyright Reserved. © OS Licence No. 0100031673

Notes:	Status: Pre-examination update
--------	-----------------------------------

Onshore Coordinate System
 Datum: OSGB 1936
 Spheroid: Airy 1830
 Projection: British National Grid
 Central Meridian: 2 W
 Vertical Reference: Newlyn



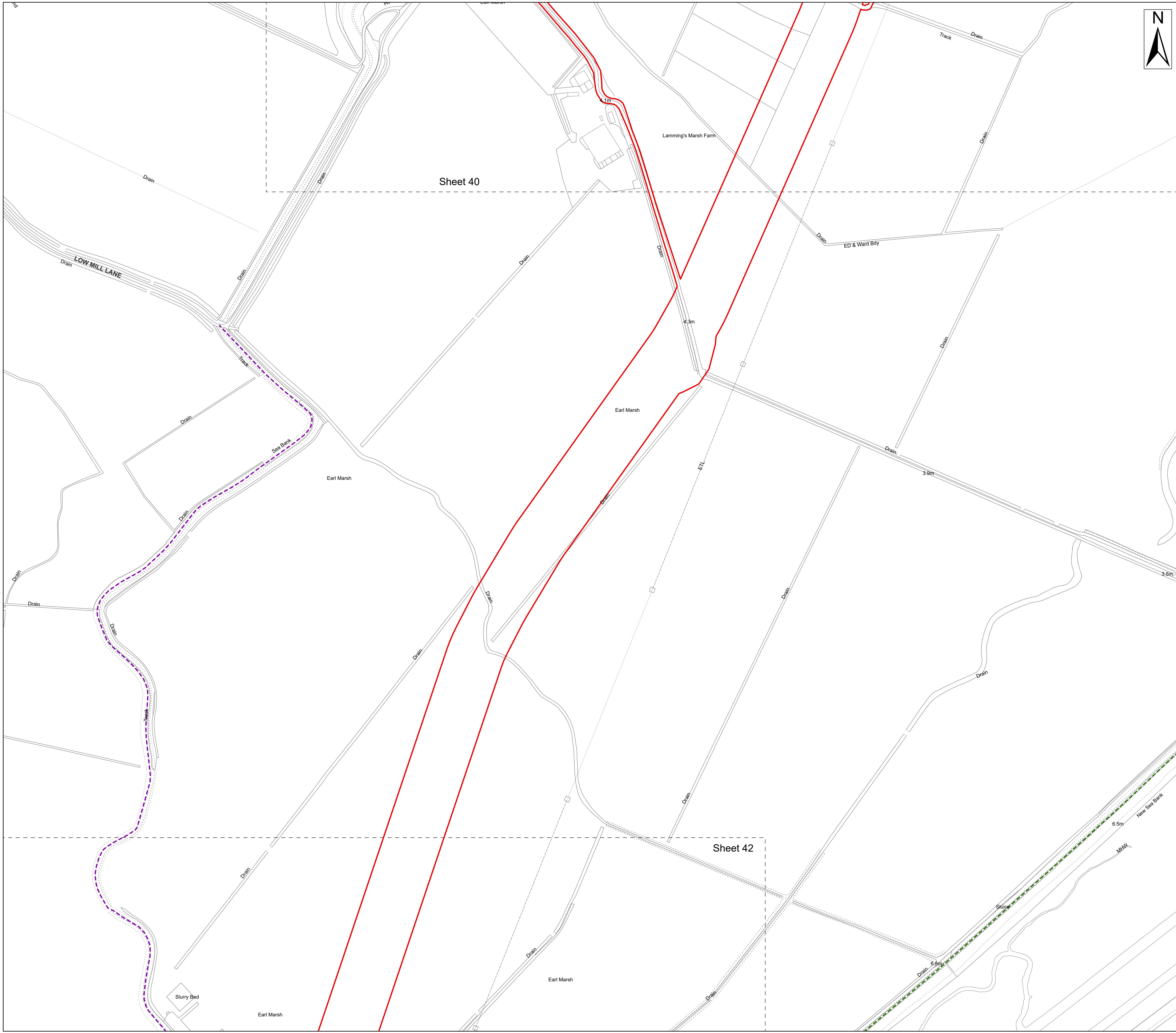
**Outer Dowsing Offshore Wind
 2.10 - Public Rights of Way
 (to be temporarily stopped up) Plan V2
 DCO Application**

Drawing No: PP1-ODOW-DEV-CS-PLN-0020_02

Drawing: 40 of 51			Page Size: A1		
Rev No:	Date	Description	Drawn	Checked	Approved
1.0	March 2024	DCO Application Version	GC	ODOW	ODOW
2.0	June 2024	Response to Section 51 Advice	GC	ODOW	ODOW



This document may only be used for the purpose for which it was commissioned and in accordance with the terms of engagement for that commission. Unauthorised use of this document in any form whatsoever is prohibited.

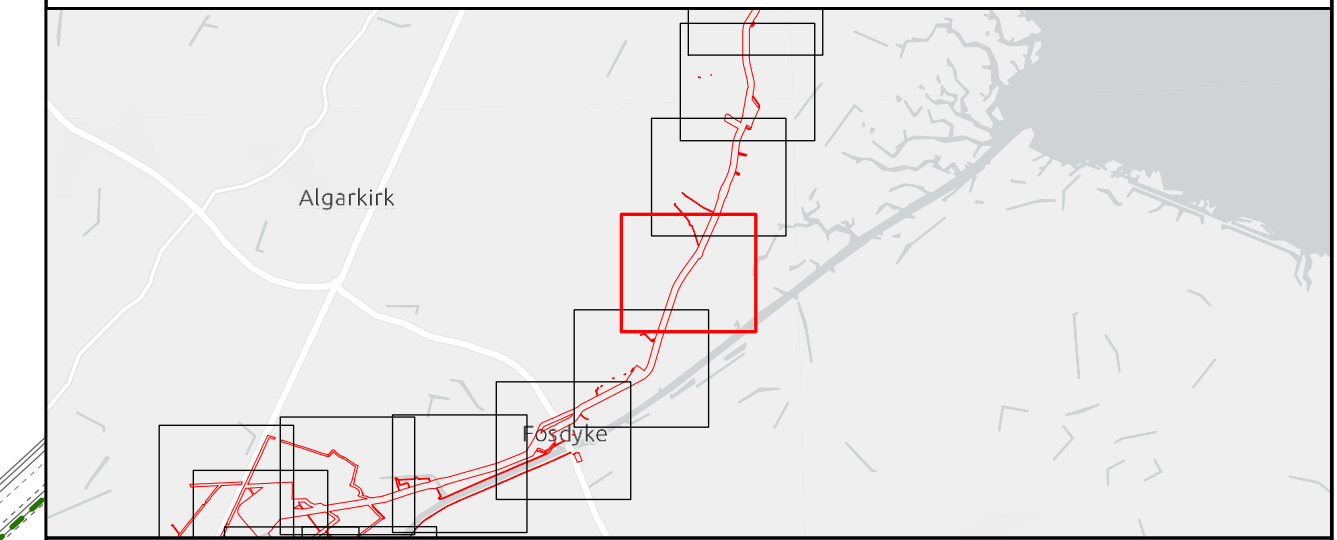
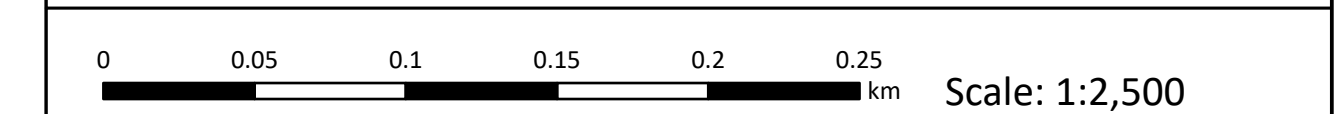


- Legend**
- Order Limits
 - Sheet Extent
 - Public Footpath
 - Public Bridleway
- Public Rights of Way**

Source:
 Contains Esri Community Maps Contributors, Esri UK, Esri, TomTom, Garmin, Foursquare, GeoTechnologies, Inc, METI/NASA, USGS, Esri UK, Esri, TomTom, Garmin, Foursquare, GeoTechnologies, Inc, METI/NASA, USGS.
 Based upon the Ordnance Survey Map with the sanction of the controller of HM Stationery Office. Crown Copyright Reserved. © OS Licence No. 0100031673

Notes:	Status: Pre-examination update
--------	-----------------------------------

Onshore Coordinate System
 Datum: OSGB 1936
 Spheroid: Airy 1830
 Projection: British National Grid
 Central Meridian: 2 W
 Vertical Reference: Newlyn



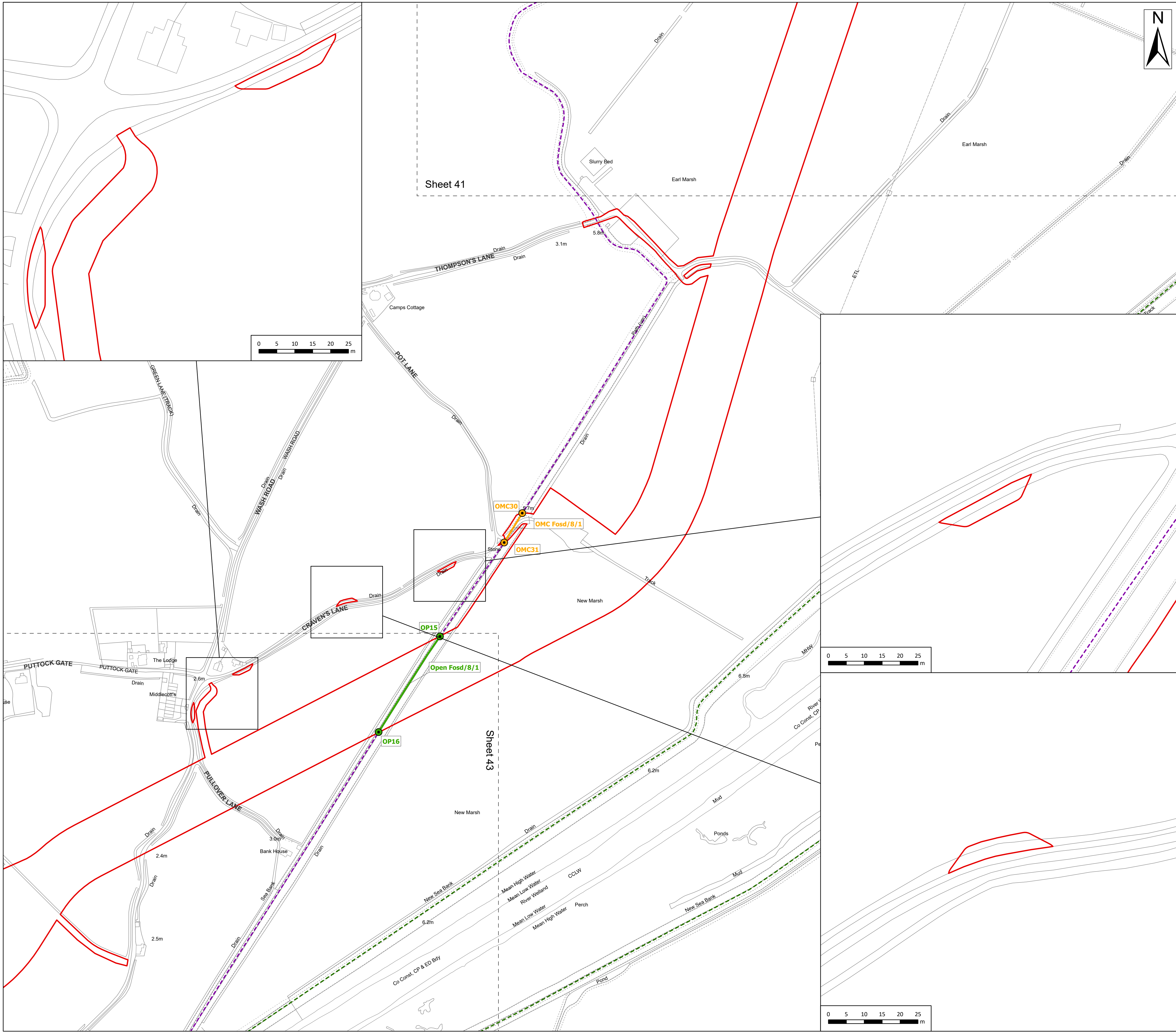
**Outer Dowsing Offshore Wind
 2.10 - Public Rights of Way
 (to be temporarily stopped up) Plan V2
 DCO Application**

Drawing No: PP1-ODOW-DEV-CS-PLN-0020_02

Drawing: 41 of 51			Page Size: A1		
Rev No:	Date	Description	Drawn	Checked	Approved
1.0	March 2024	DCO Application Version	GC	ODOW	ODOW
2.0	June 2024	Response to Section 51 Advice	GC	ODOW	ODOW



This document may only be used for the purpose for which it was commissioned and in accordance with the terms of engagement for that commission. Unauthorised use of this document in any form whatsoever is prohibited.

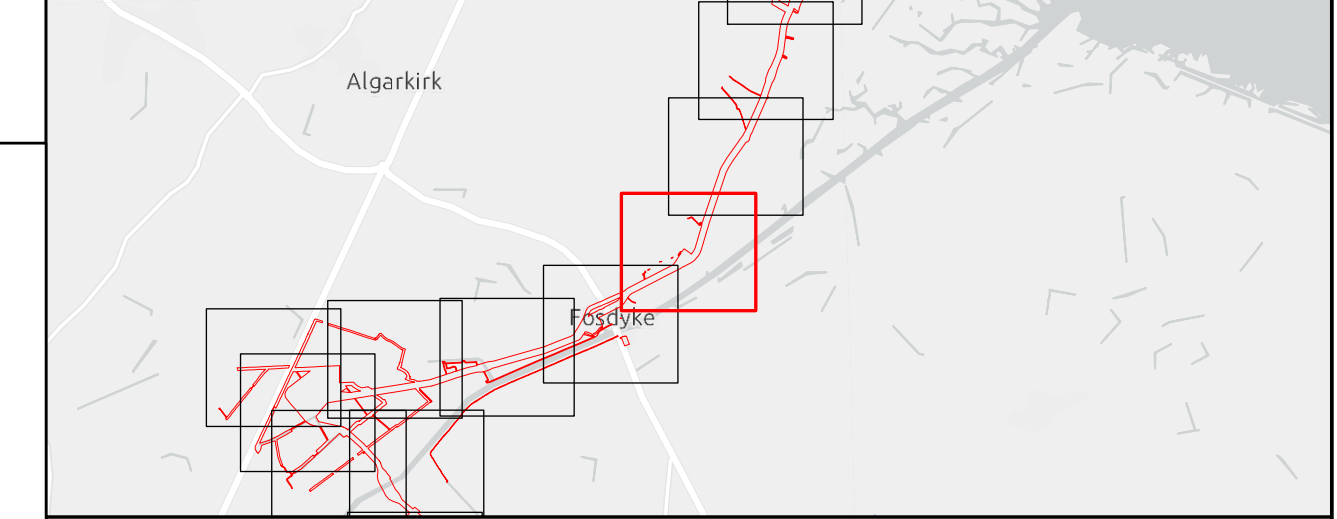
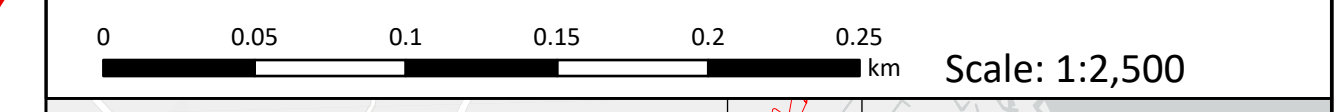


- Legend**
- Order Limits
 - Sheet Extent
 - Public Rights of Way**
 - Public Footpath
 - Public Bridleway
 - PRoW to be temporarily stopped up**
 - Open - managed crossing
 - Open - no impact
 - PRoW to be temporarily stopped up - start and end points**
 - Open - managed crossing
 - Open - no impact

Source:
 Contains Esri Community Maps Contributors, Esri UK, Esri, TomTom, Garmin, Foursquare, GeoTechnologies, Inc, METI/NASA, USGS, Esri UK, Esri, TomTom, Garmin, Foursquare, GeoTechnologies, Inc, METI/NASA, USGS.
 Based upon the Ordnance Survey Map with the sanction of the controller of HM Stationery Office. Crown Copyright Reserved. © OS Licence No. 0100031673

Notes: Status:
Pre-examination update

Onshore Coordinate System
 Datum: OSGB 1936
 Spheroid: Airy 1830
 Projection: British National Grid
 Central Meridian: 2 W
 Vertical Reference: Newlyn



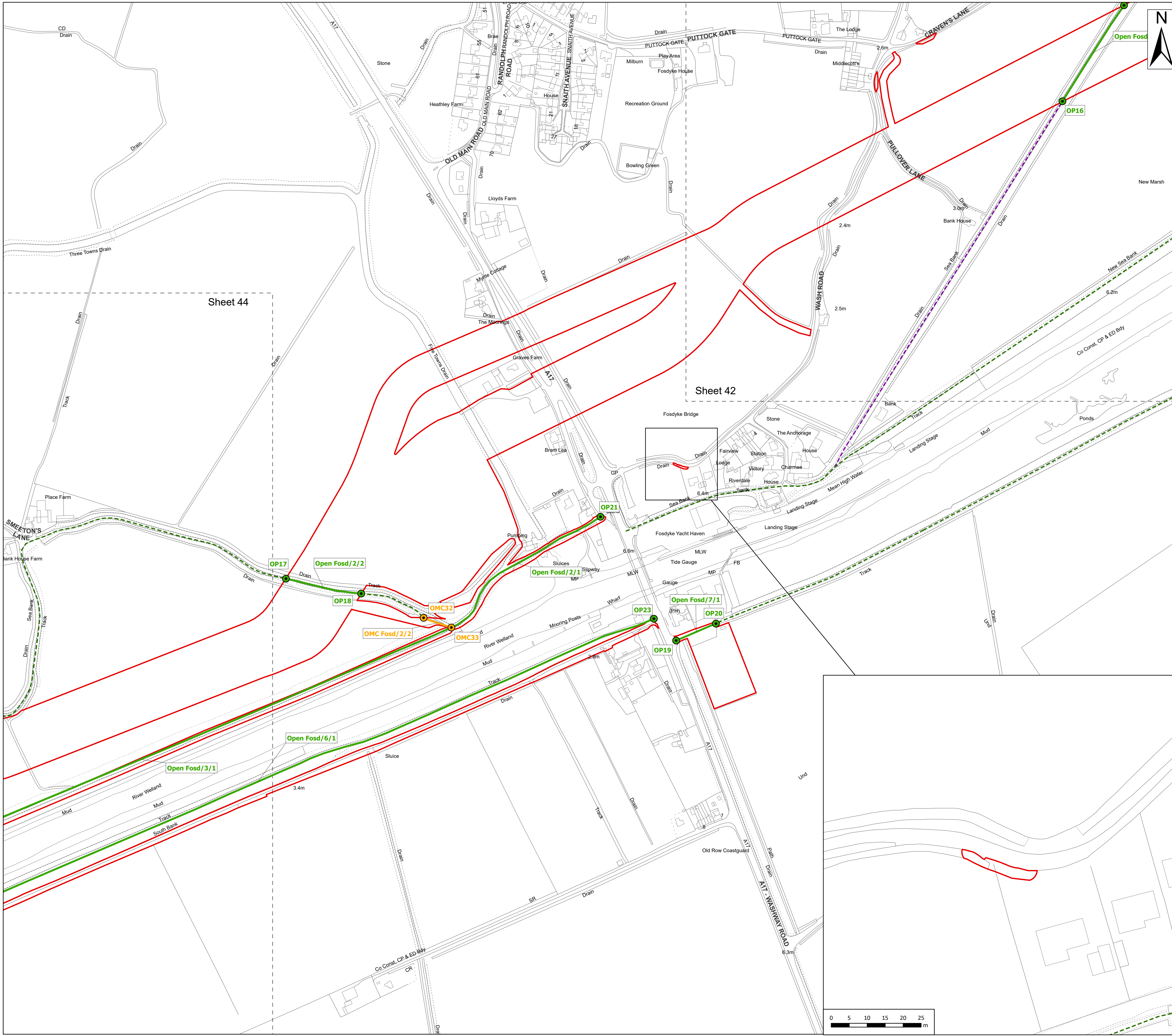
**Outer Dowsing Offshore Wind
 2.10 - Public Rights of Way
 (to be temporarily stopped up) Plan V2
 DCO Application**

Drawing No: PP1-ODOW-DEV-CS-PLN-0020_02

Drawing: 42 of 51			Page Size: A1		
Rev No:	Date	Description	Drawn	Checked	Approved
1.0	March 2024	DCO Application Version	GC	ODOW	ODOW
2.0	June 2024	Response to Section 51 Advice	GC	ODOW	ODOW



This document may only be used for the purpose for which it was commissioned and in accordance with the terms of engagement for that commission. Unauthorised use of this document in any form whatsoever is prohibited.



Legend

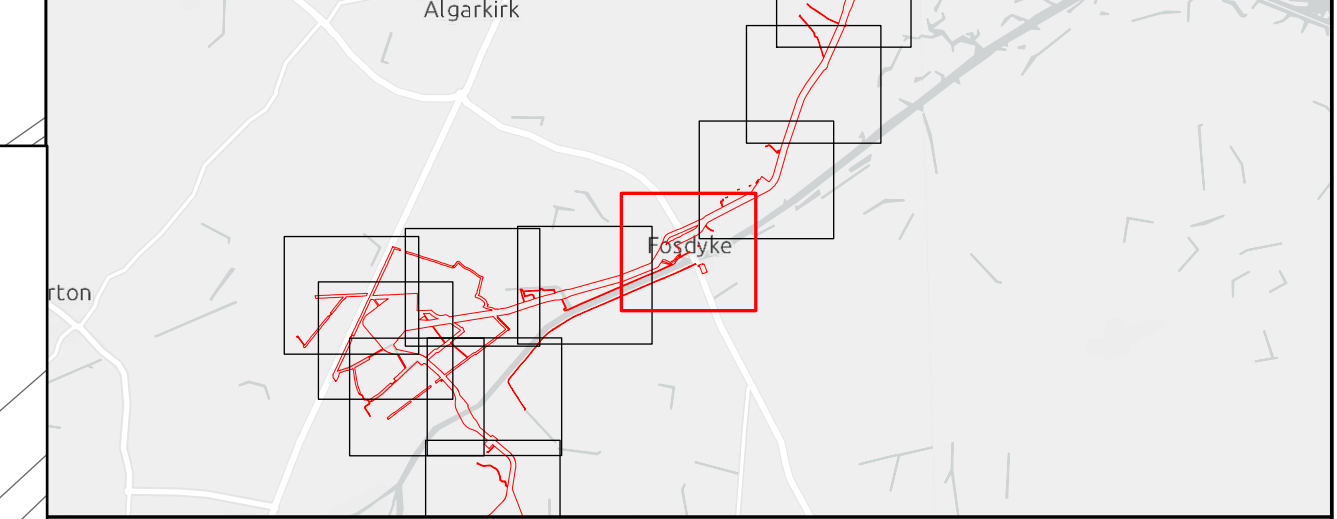
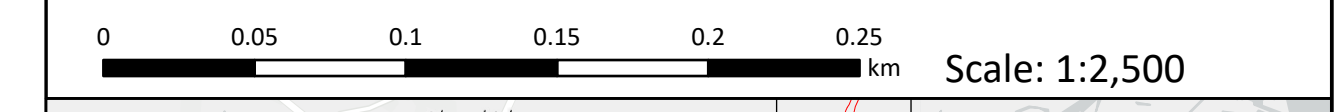
- Order Limits
- Sheet Extent
- Public Rights of Way**
- Public Footpath
- Public Bridleway
- Byway Open to All Traffic
- PRoW to be temporarily stopped up**
- Open - managed crossing
- Open - no impact
- PRoW to be temporarily stopped up - start and end points**
- Open - managed crossing
- Open - no impact

Source:
 Contains Esri Community Maps Contributors, Esri UK, Esri, TomTom, Garmin, Foursquare, GeoTechnologies, Inc, METI/NASA, USGS, Esri UK, Esri, TomTom, Garmin, Foursquare, GeoTechnologies, Inc, METI/NASA, USGS.
 Based upon the Ordnance Survey Map with the sanction of the controller of HM Stationary Office. Crown Copyright Reserved. © OS Licence No. 0100031673

Notes:

Status:
Pre-examination update

Onshore Coordinate System
 Datum: OSGB 1936
 Spheroid: Airy 1830
 Projection: British National Grid
 Central Meridian: 2 W
 Vertical Reference: Newlyn



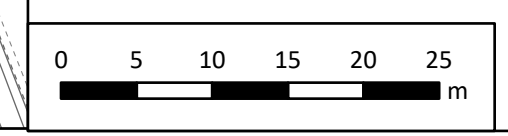
**Outer Dowsing Offshore Wind
 2.10 - Public Rights of Way
 (to be temporarily stopped up) Plan V2
 DCO Application**


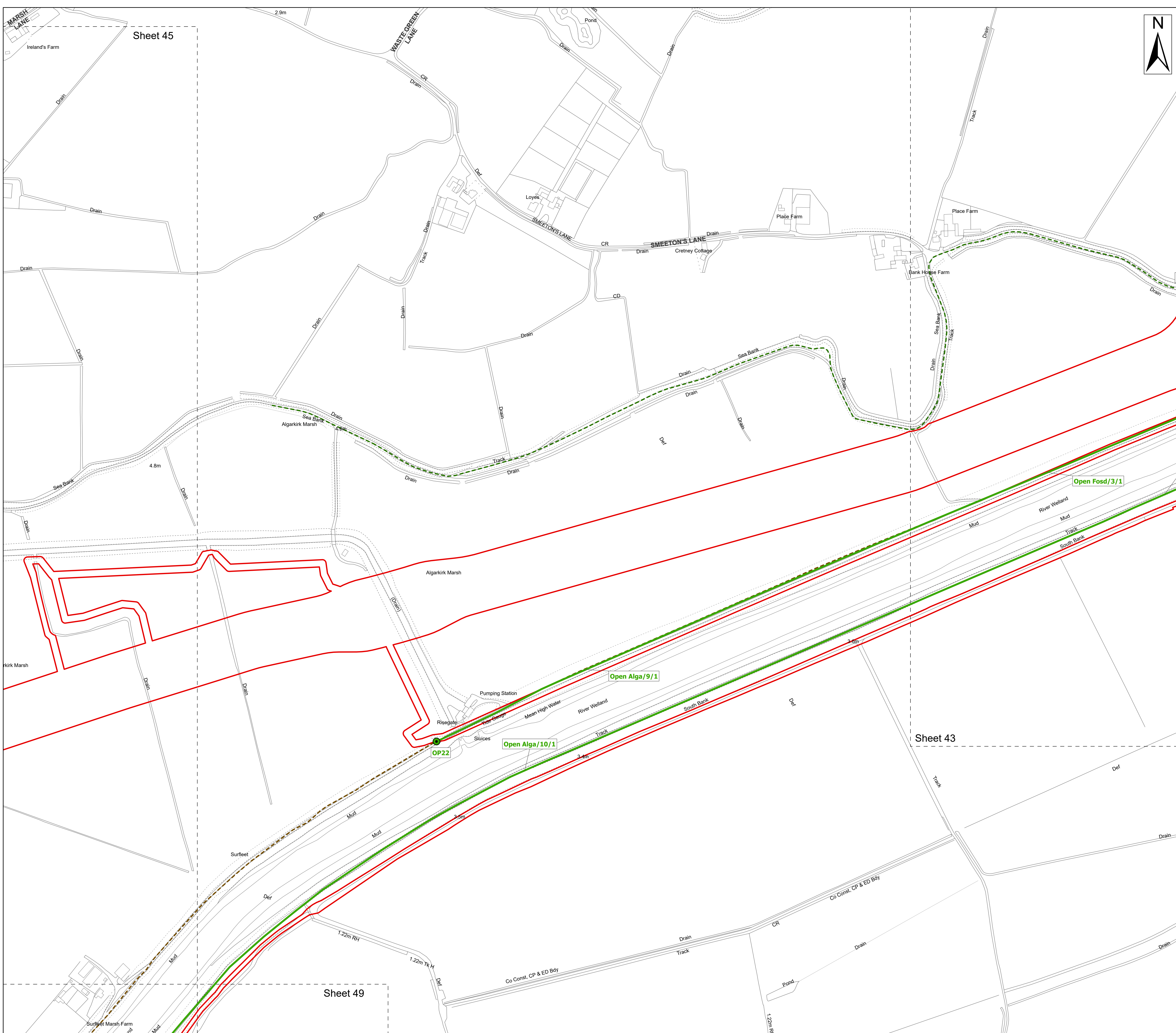
Drawing No: PP1-ODOW-DEV-CS-PLN-0020_02

Drawing: 43 of 51			Page Size: A1		
Rev No:	Date	Description	Drawn	Checked	Approved
1.0	March 2024	DCO Application Version	GC	ODOW	ODOW
2.0	June 2024	Response to Section 51 Advice	GC	ODOW	ODOW



This document may only be used for the purpose for which it was commissioned and in accordance with the terms of engagement for that commission. Unauthorised use of this document in any form whatsoever is prohibited.





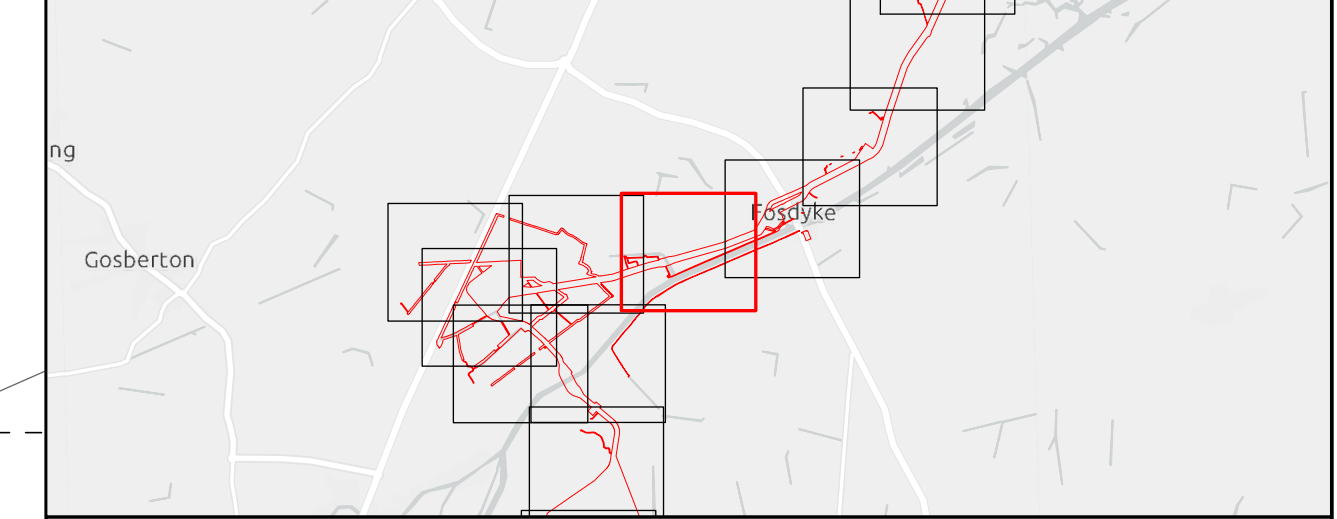
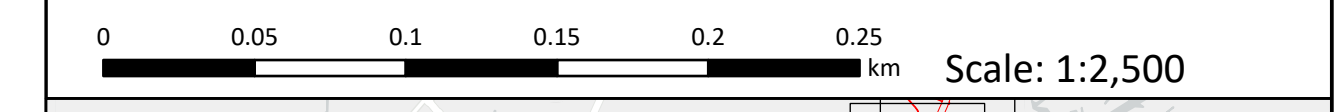
- Legend**
- Order Limits
 - Sheet Extent
 - Public Rights of Way**
 - Public Bridleway
 - Byway Open to All Traffic
 - PRoW to be temporarily stopped up**
 - Open - no impact
 - PRoW to be temporarily stopped up - start and end points**
 - Open - no impact

Source:
 Contains Esri Community Maps Contributors, Esri UK, Esri, TomTom, Garmin, Foursquare, GeoTechnologies, Inc, METI/NASA, USGS, Esri UK, Esri, TomTom, Garmin, Foursquare, GeoTechnologies, Inc, METI/NASA, USGS.
 Based upon the Ordnance Survey Map with the sanction of the controller of HM Stationery Office. Crown Copyright Reserved. © OS Licence No. 0100031673

Notes:

Status:
Pre-examination update

Onshore Coordinate System
 Datum: OSGB 1936
 Spheroid: Airy 1830
 Projection: British National Grid
 Central Meridian: 2 W
 Vertical Reference: Newlyn



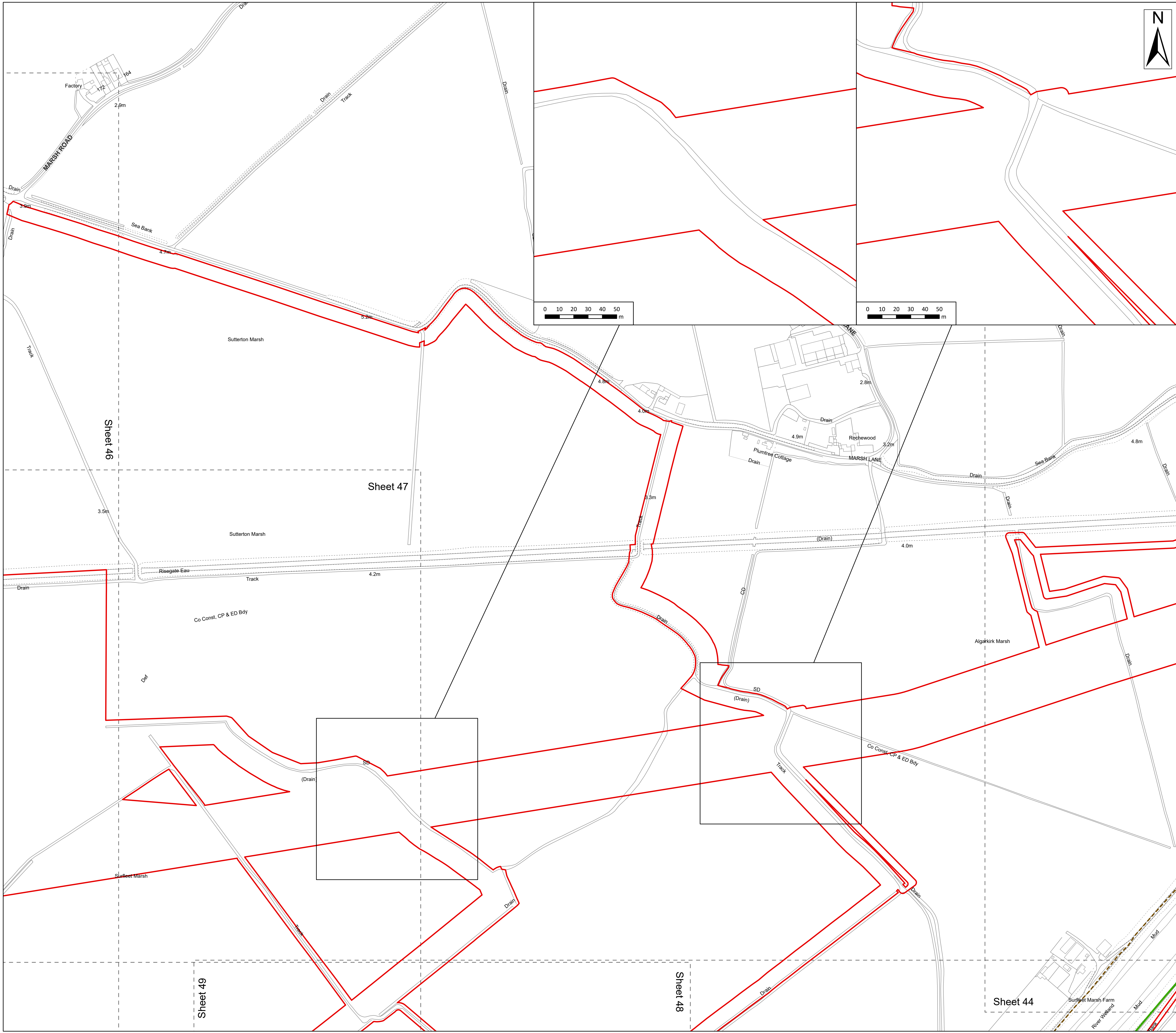
Outer Dowsing Offshore Wind 2.10 - Public Rights of Way (to be temporarily stopped up) Plan V2 DCO Application

Drawing No: PP1-ODOW-DEV-CS-PLN-0020_02

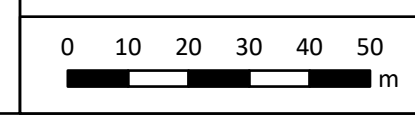
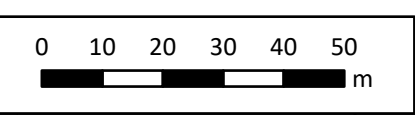
Drawing: 44 of 51			Page Size: A1		
Rev No:	Date	Description	Drawn	Checked	Approved
1.0	March 2024	DCO Application Version	GC	ODOW	ODOW
2.0	June 2024	Response to Section 51 Advice	GC	ODOW	ODOW



This document may only be used for the purpose for which it was commissioned and in accordance with the terms of engagement for that commission. Unauthorised use of this document in any form whatsoever is prohibited.



- Legend**
- Order Limits
 - Sheet Extent
 - Public Rights of Way**
 - Public Bridleway
 - Byway Open to All Traffic
 - PRoW to be temporarily stopped up**
 - Open - no impact

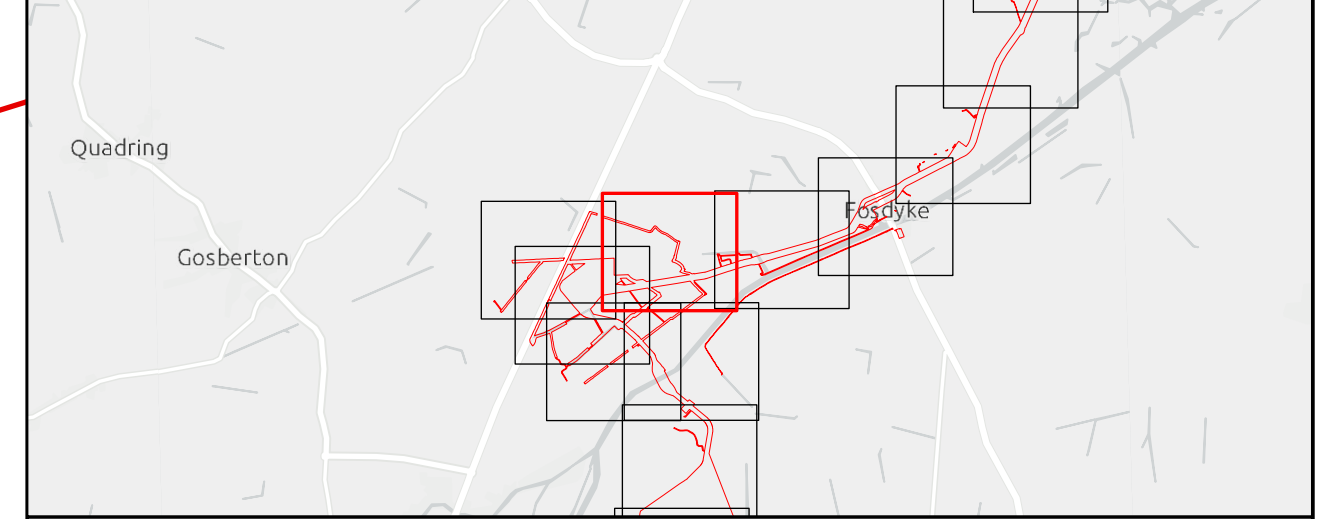
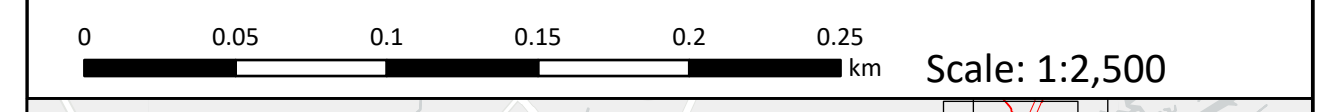


Source:
 Contains Esri Community Maps Contributors, Esri UK, Esri, TomTom, Garmin, Foursquare, GeoTechnologies, Inc, METI/NASA, USGS, Esri UK, Esri, TomTom, Garmin, Foursquare, GeoTechnologies, Inc, METI/NASA, USGS.
 Based upon the Ordnance Survey Map with the sanction of the controller of HM Stationary Office. Crown Copyright Reserved. © OS Licence No. 0100031673

Notes:

Status:
Pre-examination update

Onshore Coordinate System
 Datum: OSGB 1936
 Spheroid: Airy 1830
 Projection: British National Grid
 Central Meridian: 2 W
 Vertical Reference: Newlyn



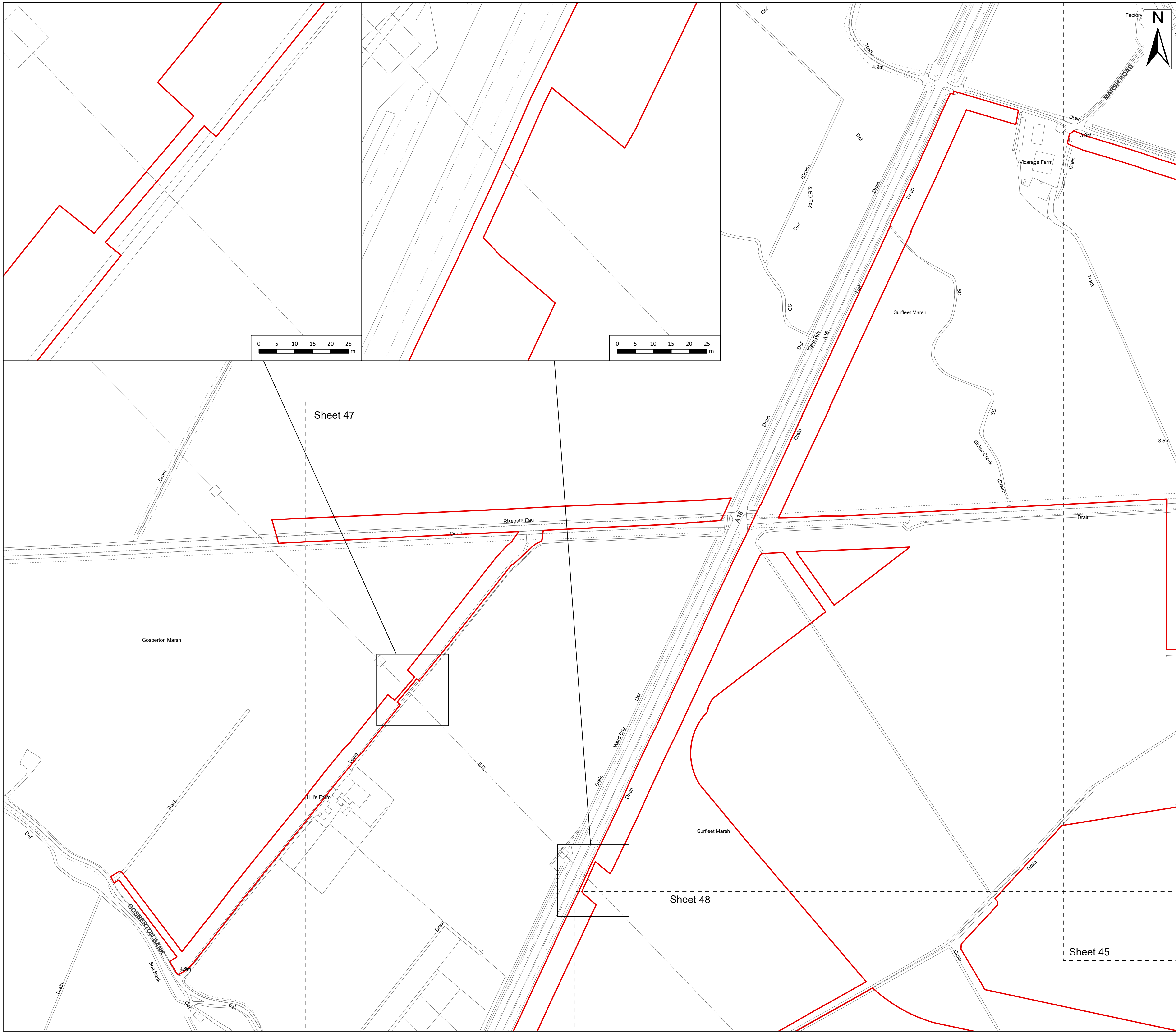
**Outer Dowsing Offshore Wind
 2.10 - Public Rights of Way
 (to be temporarily stopped up) Plan V2
 DCO Application**

Drawing No: PP1-ODOW-DEV-CS-PLN-0020_02

Drawing: 45 of 51			Page Size: A1		
Rev No:	Date	Description	Drawn	Checked	Approved
1.0	March 2024	DCO Application Version	GC	ODOW	ODOW
2.0	June 2024	Response to Section 51 Advice	GC	ODOW	ODOW



This document may only be used for the purpose for which it was commissioned and in accordance with the terms of engagement for that commission. Unauthorised use of this document in any form whatsoever is prohibited.



Legend
 Order Limits
 Sheet Extent

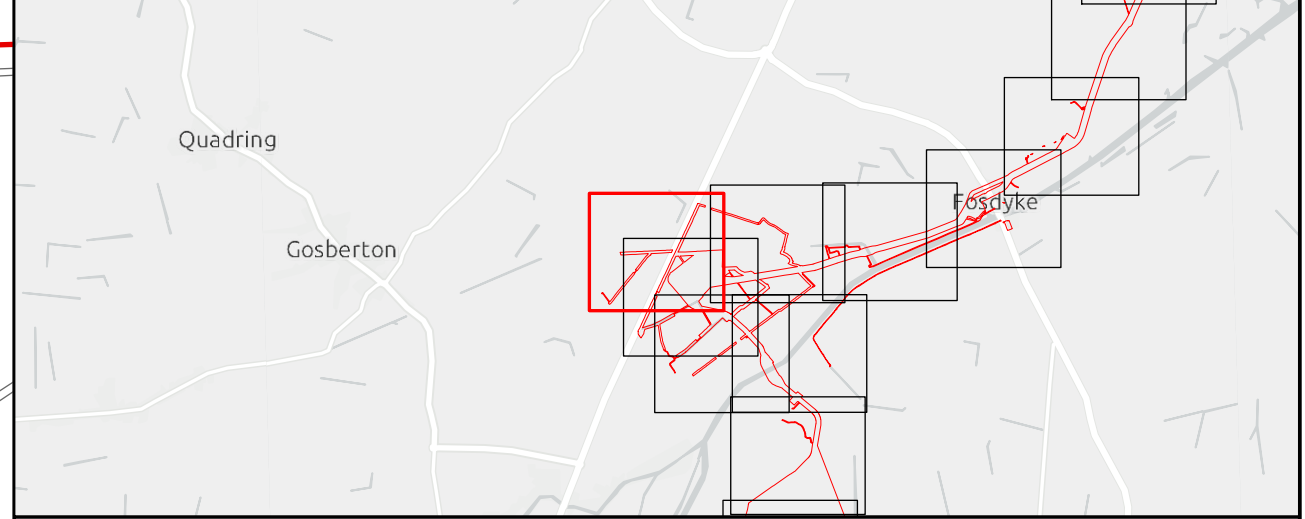
Source:
 Contains Esri Community Maps Contributors, Esri UK, Esri, TomTom, Garmin, Foursquare, GeoTechnologies, Inc, METI/NASA, USGS, Esri UK, Esri, TomTom, Garmin, Foursquare, GeoTechnologies, Inc, METI/NASA, USGS.
 Based upon the Ordnance Survey Map with the sanction of the controller of HM Stationery Office. Crown Copyright Reserved. © OS Licence No. 0100031673

Notes:

Status:
Pre-examination update

Onshore Coordinate System
 Datum: OSGB 1936
 Spheroid: Airy 1830
 Projection: British National Grid
 Central Meridian: 2 W
 Vertical Reference: Newlyn

0 0.05 0.1 0.15 0.2 0.25 km Scale: 1:2,500




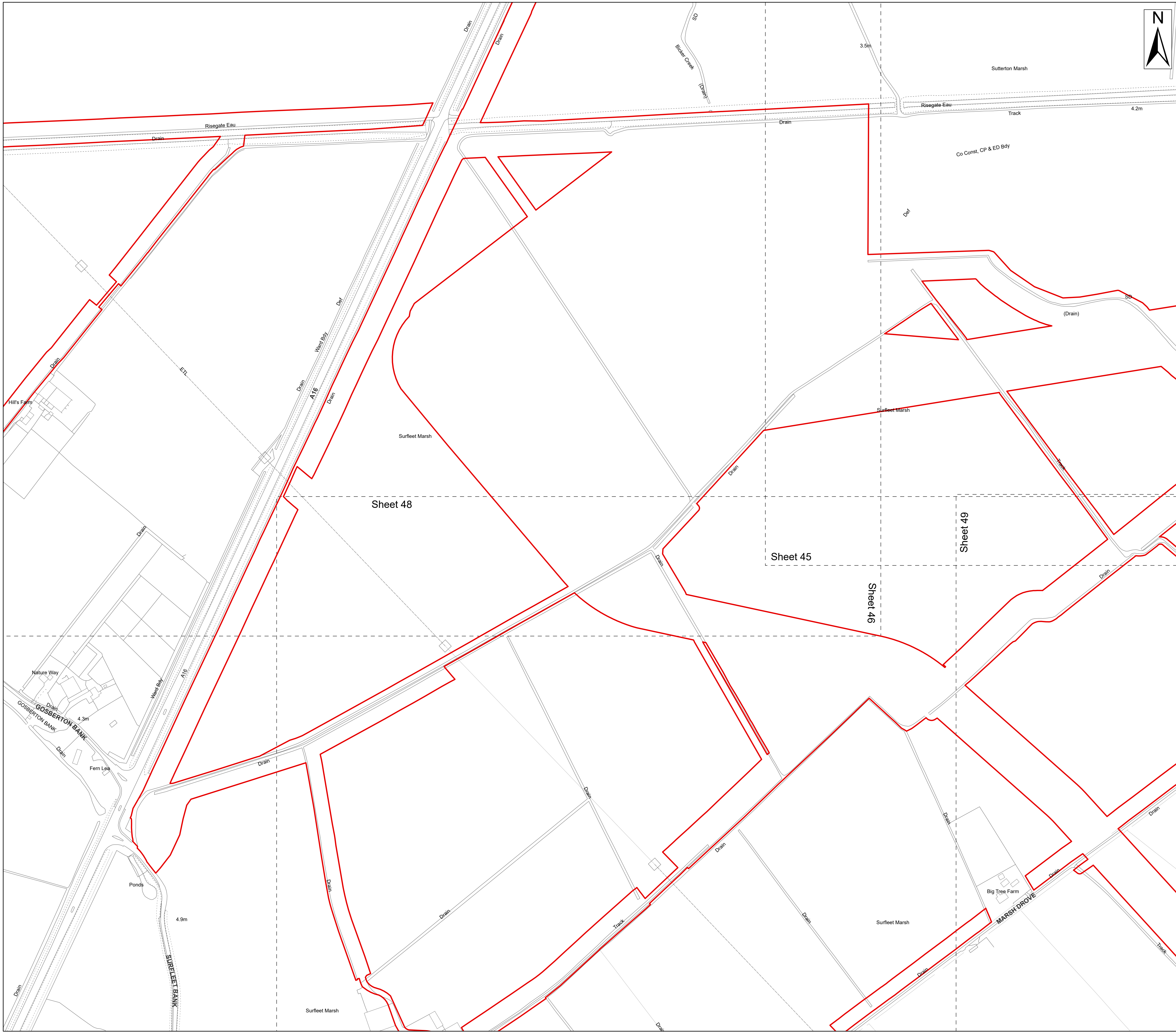
**Outer Dowsing Offshore Wind
 2.10 - Public Rights of Way
 (to be temporarily stopped up) Plan V2
 DCO Application**

Drawing No: PP1-ODOW-DEV-CS-PLN-0020_02

Drawing: 46 of 51			Page Size: A1		
Rev No:	Date	Description	Drawn	Checked	Approved
1.0	March 2024	DCO Application Version	GC	ODOW	ODOW
2.0	June 2024	Response to Section 51 Advice	GC	ODOW	ODOW



This document may only be used for the purpose for which it was commissioned and in accordance with the terms of engagement for that commission. Unauthorised use of this document in any form whatsoever is prohibited.

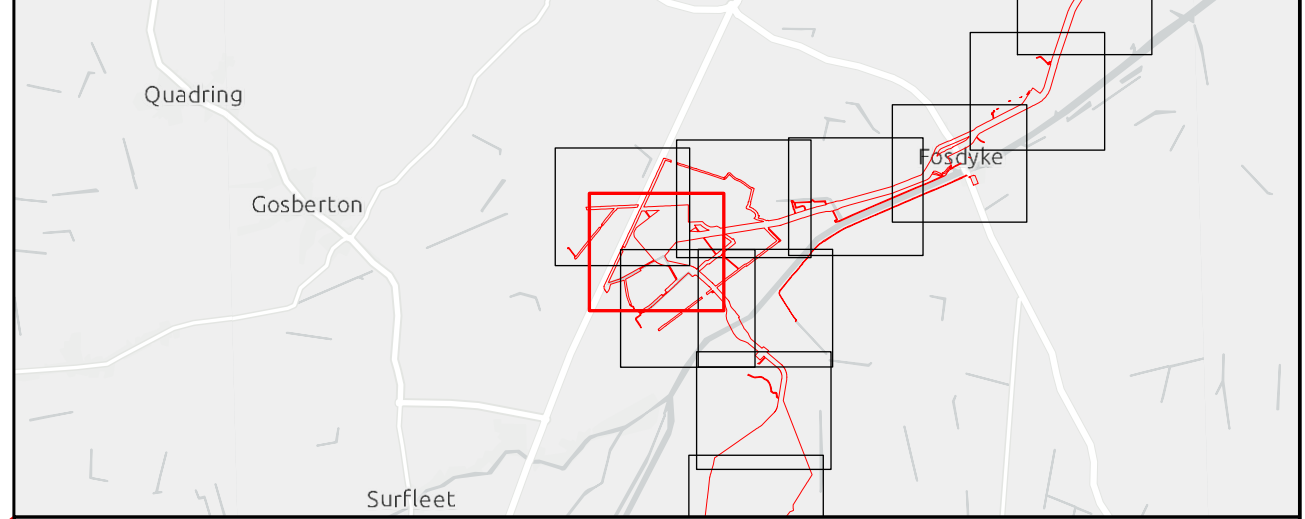
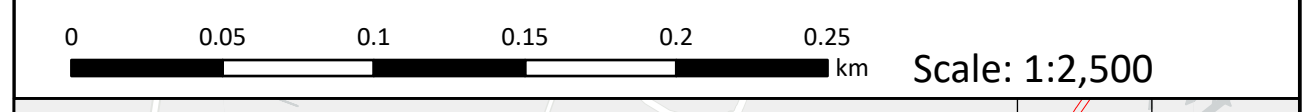


Legend
 Order Limits
 Sheet Extent

Source:
 Contains Esri Community Maps Contributors, Esri UK, Esri, TomTom, Garmin, Foursquare, GeoTechnologies, Inc, METI/NASA, USGS, Esri UK, Esri, TomTom, Garmin, Foursquare, GeoTechnologies, Inc, METI/NASA, USGS.
 Based upon the Ordnance Survey Map with the sanction of the controller of HM Stationery Office. Crown Copyright Reserved. © OS Licence No. 0100031673

Notes: Status:
Pre-examination update

Onshore Coordinate System
 Datum: OSGB 1936
 Spheroid: Airy 1830
 Projection: British National Grid
 Central Meridian: 2 W
 Vertical Reference: Newlyn



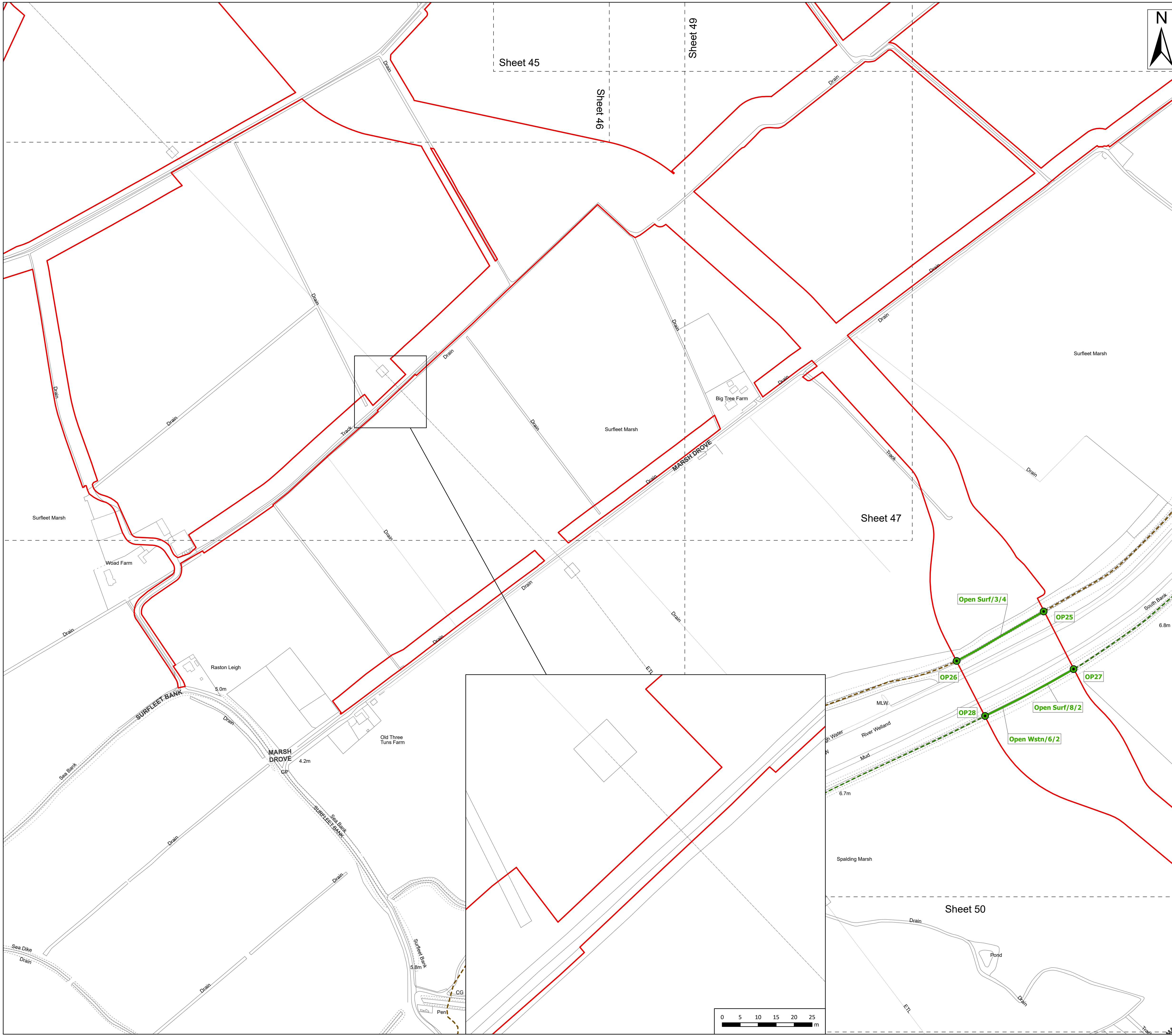
**Outer Dowsing Offshore Wind
 2.10 - Public Rights of Way
 (to be temporarily stopped up) Plan V2
 DCO Application**

Drawing No: PP1-ODOW-DEV-CS-PLN-0020_02

Drawing: 47 of 51			Page Size: A1		
Rev No:	Date	Description	Drawn	Checked	Approved
1.0	March 2024	DCO Application Version	GC	ODOW	ODOW
2.0	June 2024	Response to Section 51 Advice	GC	ODOW	ODOW



This document may only be used for the purpose for which it was commissioned and in accordance with the terms of engagement for that commission. Unauthorised use of this document in any form whatsoever is prohibited.



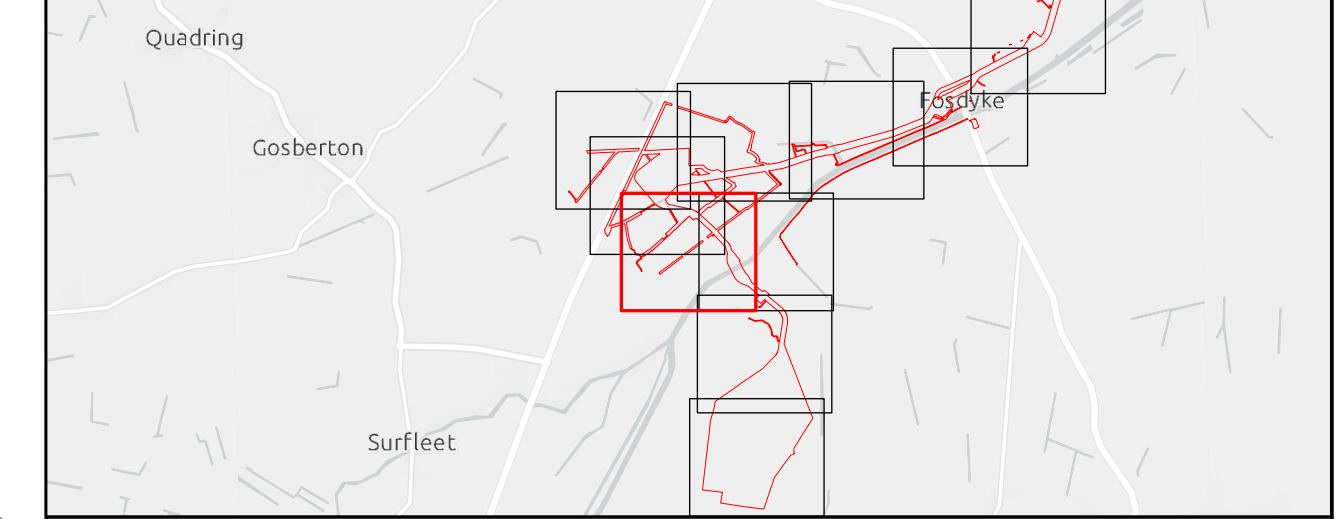
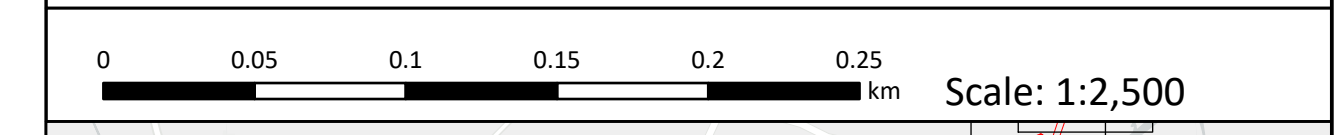
- Legend**
- Order Limits
 - Sheet Extent
 - Public Rights of Way**
 - Public Bridleway
 - Byway Open to All Traffic
 - PRoW to be temporarily stopped up**
 - Open - no impact
 - PRoW to be temporarily stopped up - start and end points**
 - Open - no impact

Source:
 Contains Esri Community Maps Contributors, Esri UK, Esri, TomTom, Garmin, Foursquare, GeoTechnologies, Inc, METI/NASA, USGS, Esri UK, Esri, TomTom, Garmin, Foursquare, GeoTechnologies, Inc, METI/NASA, USGS.
 Based upon the Ordnance Survey Map with the sanction of the controller of HM Stationary Office. Crown Copyright Reserved. © OS Licence No. 0100031673

Notes:

Status:
Pre-examination update

Onshore Coordinate System
 Datum: OSGB 1936
 Spheroid: Airy 1830
 Projection: British National Grid
 Central Meridian: 2 W
 Vertical Reference: Newlyn



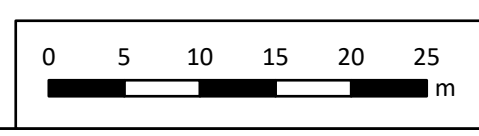
**Outer Dowsing Offshore Wind
 2.10 - Public Rights of Way
 (to be temporarily stopped up) Plan V2
 DCO Application**

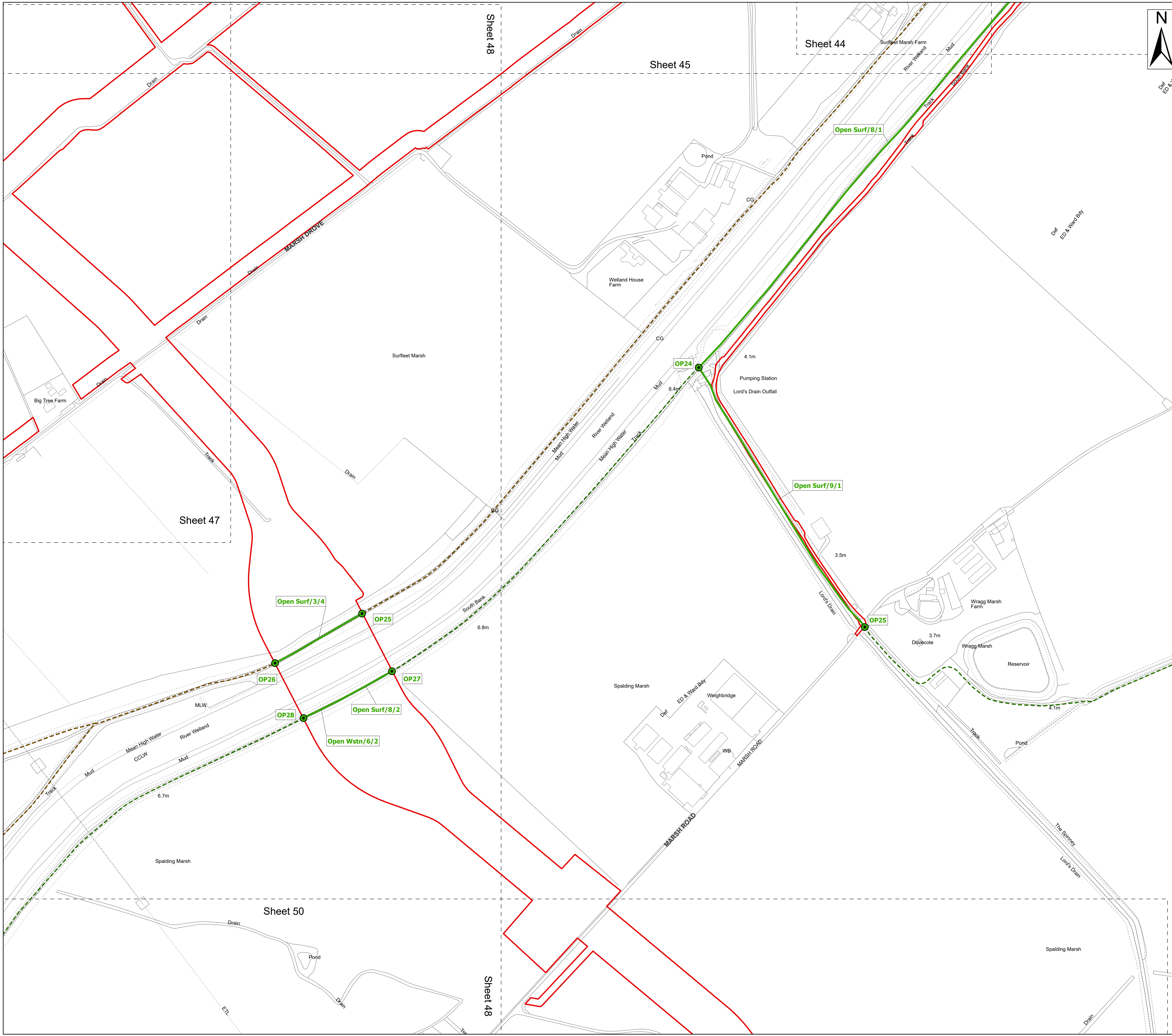
Drawing No: PP1-ODOW-DEV-CS-PLN-0020_02

Drawing: 48 of 51			Page Size: A1		
Rev No:	Date	Description	Drawn	Checked	Approved
1.0	March 2024	DCO Application Version	GC	ODOW	ODOW
2.0	June 2024	Response to Section 51 Advice	GC	ODOW	ODOW



This document may only be used for the purpose for which it was commissioned and in accordance with the terms of engagement for that commission. Unauthorised use of this document in any form whatsoever is prohibited.



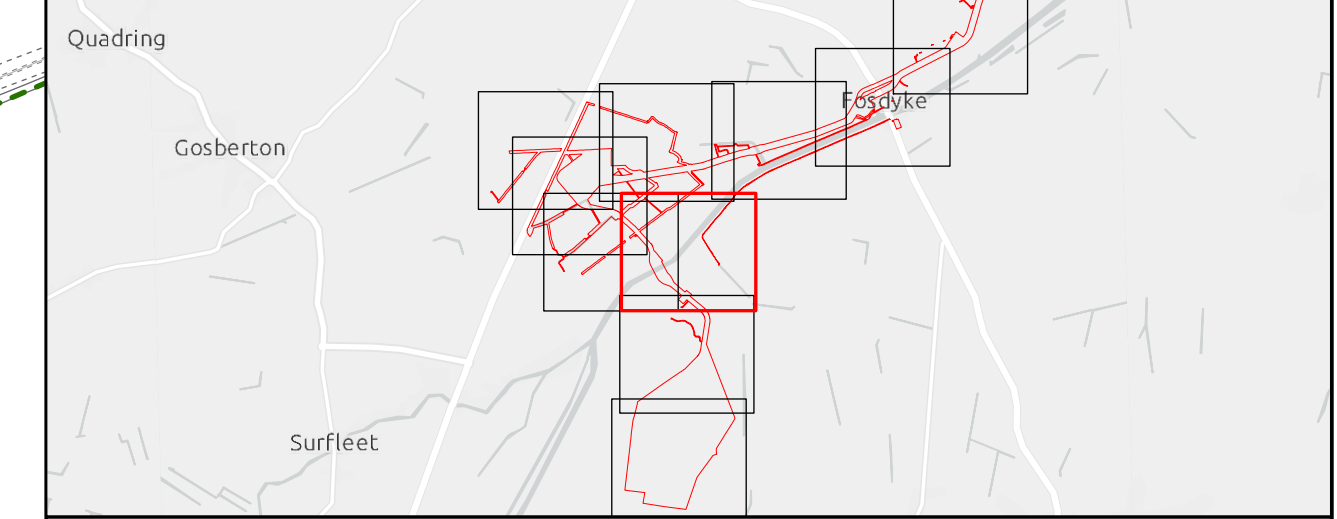
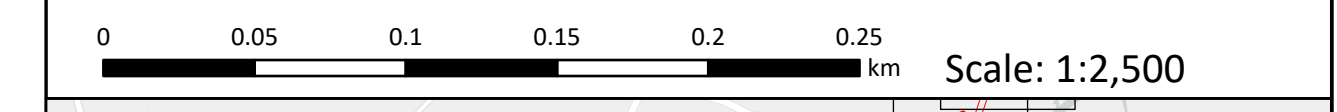


- Legend**
- Order Limits
 - Sheet Extent
 - Public Rights of Way**
 - Public Bridleway
 - Byway Open to All Traffic
 - PRoW to be temporarily stopped up**
 - Open - no impact
 - PRoW to be temporarily stopped up - start and end points**
 - Open - no impact

Source:
 Contains Esri Community Maps Contributors, Esri UK, Esri, TomTom, Garmin, Foursquare, GeoTechnologies, Inc, METI/NASA, USGS, Esri UK, Esri, TomTom, Garmin, Foursquare, GeoTechnologies, Inc, METI/NASA, USGS.
 Based upon the Ordnance Survey Map with the sanction of the controller of HM Stationery Office. Crown Copyright Reserved. © OS Licence No. 0100031673

Notes:	Status: Pre-examination update
--------	-----------------------------------

Onshore Coordinate System
 Datum: OSGB 1936
 Spheroid: Airy 1830
 Projection: British National Grid
 Central Meridian: 2 W
 Vertical Reference: Newlyn



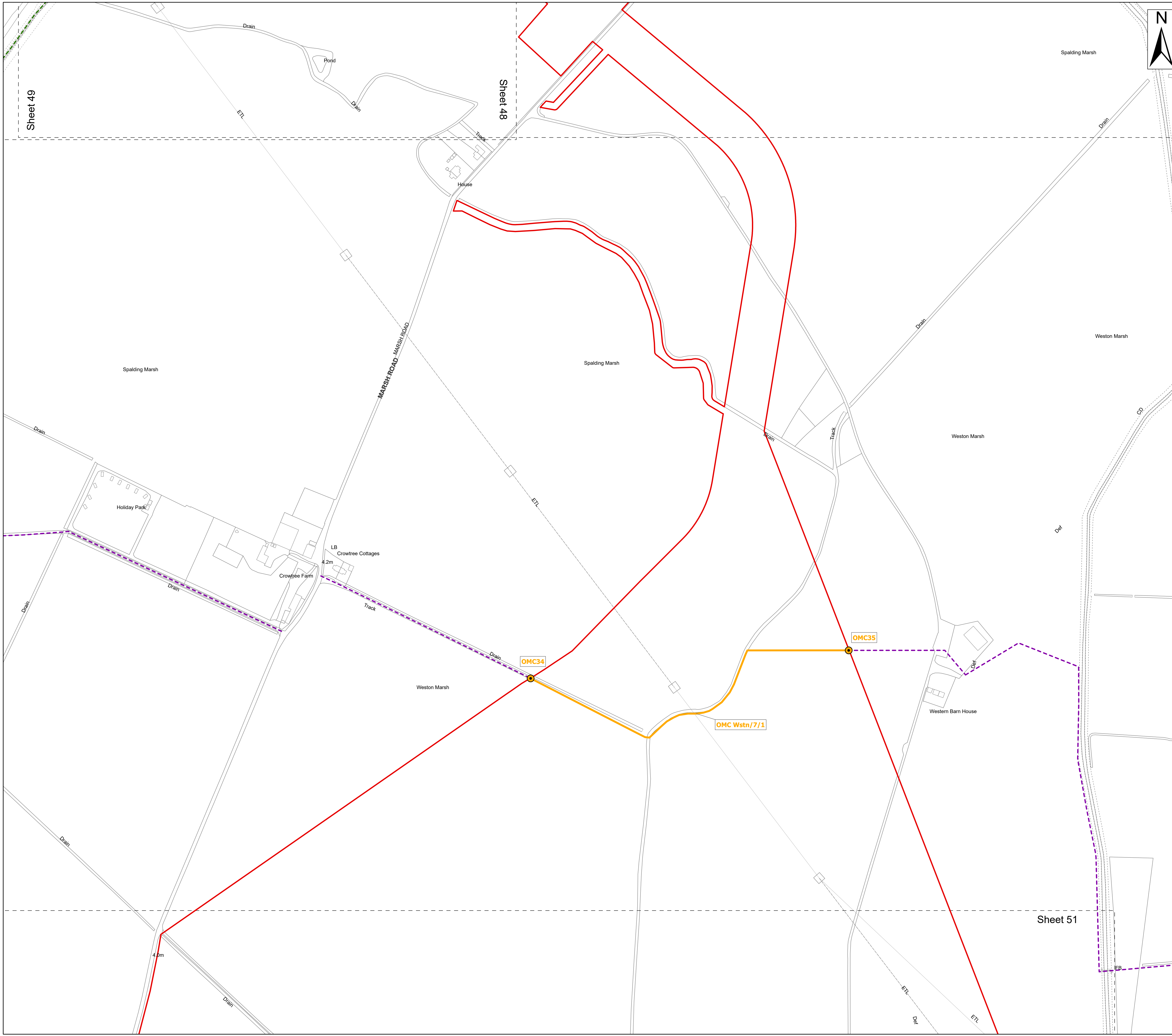
**Outer Dowsing Offshore Wind
 2.10 - Public Rights of Way
 (to be temporarily stopped up) Plan V2
 DCO Application**

Drawing No: PP1-ODOW-DEV-CS-PLN-0020_02

Drawing: 49 of 51			Page Size: A1		
Rev No:	Date	Description	Drawn	Checked	Approved
1.0	March 2024	DCO Application Version	GC	ODOW	ODOW
2.0	June 2024	Response to Section 51 Advice	GC	ODOW	ODOW



This document may only be used for the purpose for which it was commissioned and in accordance with the terms of engagement for that commission. Unauthorised use of this document in any form whatsoever is prohibited.

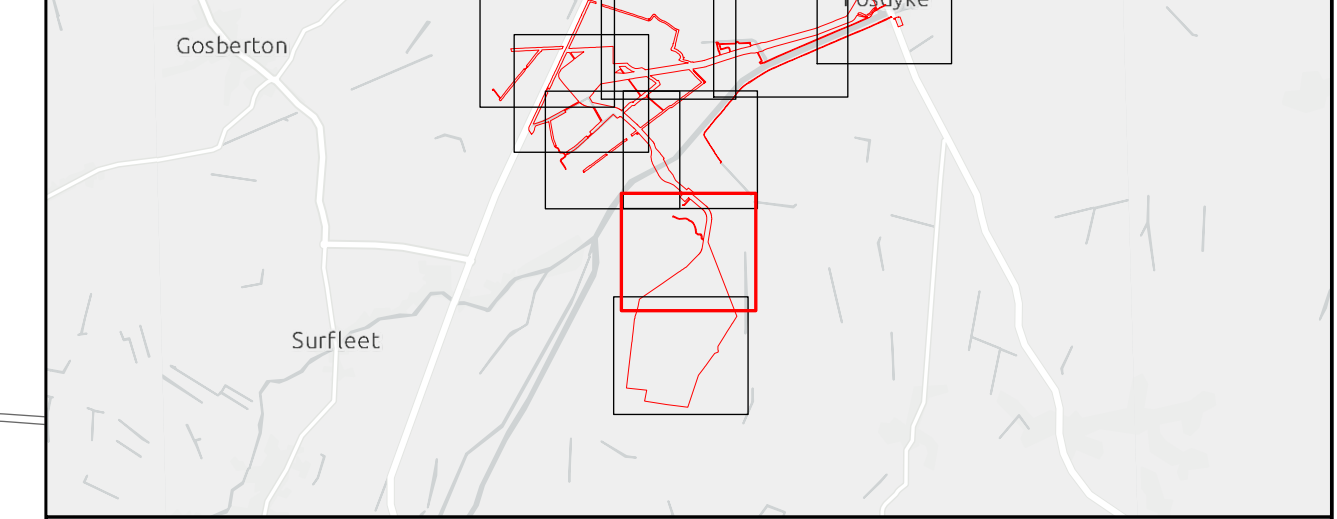
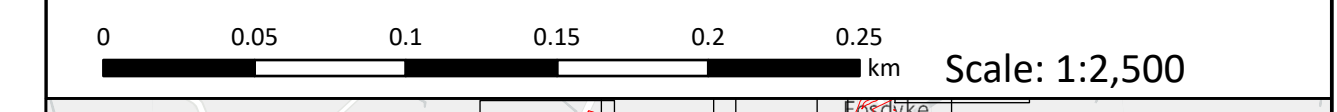


- Legend**
- Order Limits
 - Sheet Extent
 - Public Footpath
 - Public Bridleway
 - PRoW to be temporarily stopped up**
 - Open - managed crossing**
 - PRoW to be temporarily stopped up - start and end points**
 - Open - managed crossing**

Source:
 Contains Esri Community Maps Contributors, Esri UK, Esri, TomTom, Garmin, Foursquare, GeoTechnologies, Inc, METI/NASA, USGS, Esri UK, Esri, TomTom, Garmin, Foursquare, GeoTechnologies, Inc, METI/NASA, USGS.
 Based upon the Ordnance Survey Map with the sanction of the controller of HM Stationery Office. Crown Copyright Reserved. © OS Licence No. 0100031673

Notes:	Status: Pre-examination update
--------	-----------------------------------

Onshore Coordinate System
 Datum: OSGB 1936
 Spheroid: Airy 1830
 Projection: British National Grid
 Central Meridian: 2 W
 Vertical Reference: Newlyn



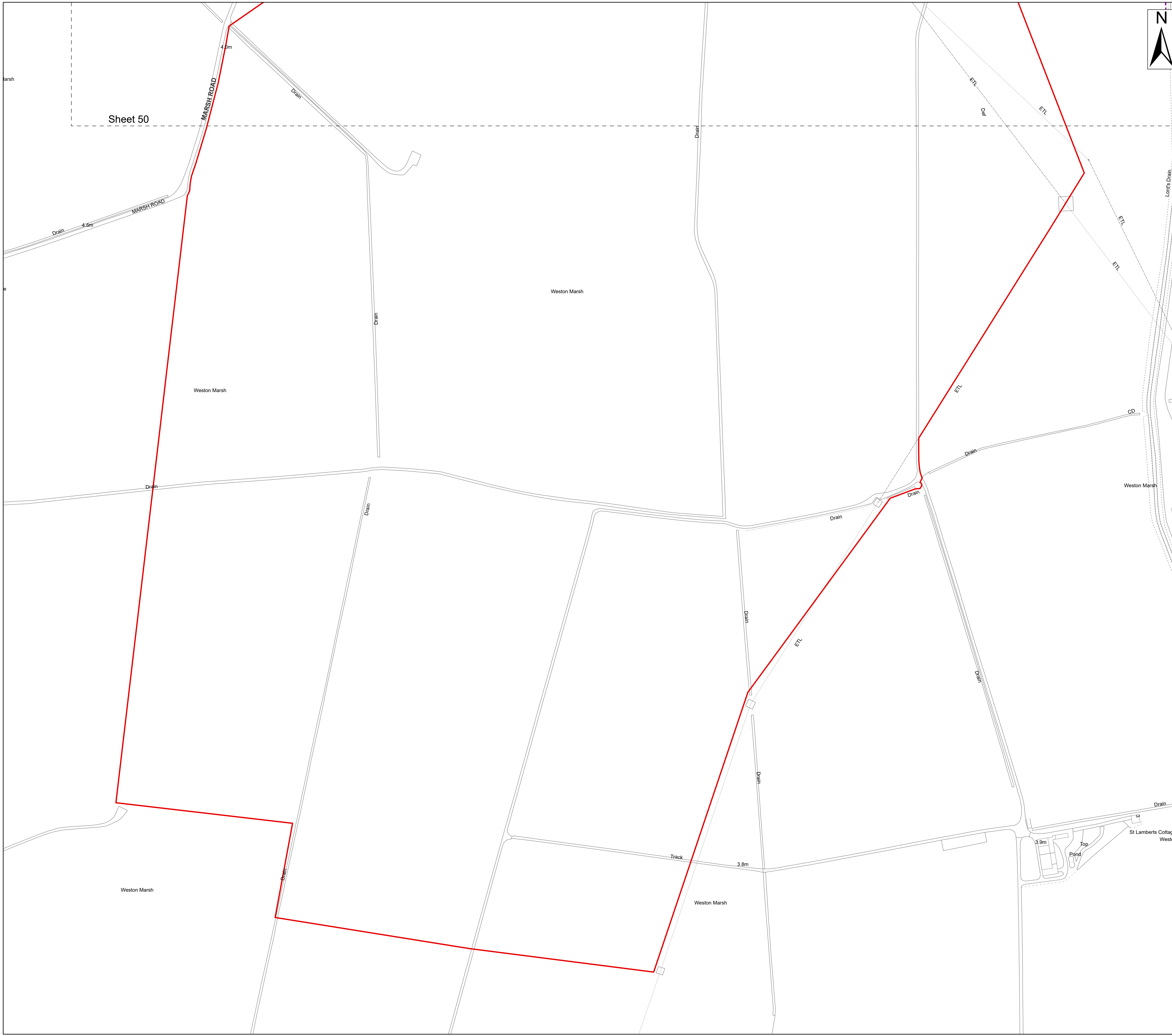
**Outer Dowsing Offshore Wind
 2.10 - Public Rights of Way
 (to be temporarily stopped up) Plan V2
 DCO Application**

Drawing No: PP1-ODOW-DEV-CS-PLN-0020_02

Drawing: 50 of 51			Page Size: A1		
Rev No:	Date	Description	Drawn	Checked	Approved
1.0	March 2024	DCO Application Version	GC	ODOW	ODOW
2.0	June 2024	Response to Section 51 Advice	GC	ODOW	ODOW



This document may only be used for the purpose for which it was commissioned and in accordance with the terms of engagement for that commission. Unauthorised use of this document in any form whatsoever is prohibited.

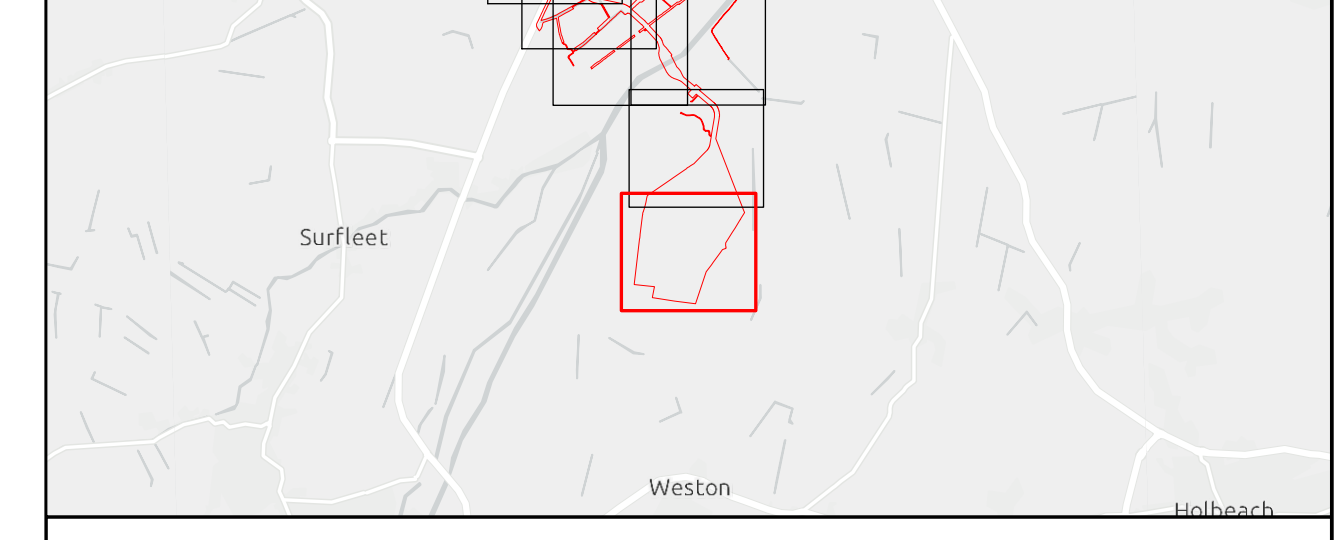
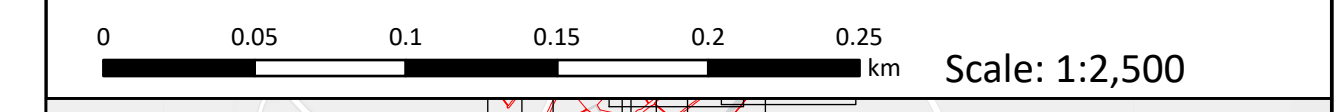


- Legend**
- Order Limits
 - Sheet Extent
 - Public Rights of Way**
 - Public Footpath

Source:
 Contains Esri Community Maps Contributors, Esri UK, Esri, TomTom, Garmin, Foursquare, GeoTechnologies, Inc, METI/NASA, USGS, Esri UK, Esri, TomTom, Garmin, Foursquare, GeoTechnologies, Inc, METI/NASA, USGS.
 Based upon the Ordnance Survey Map with the sanction of the controller of HM Stationery Office. Crown Copyright Reserved. © OS Licence No. 0100031673

Notes:	Status: Pre-examination update
---------------	--

Onshore Coordinate System
 Datum: OSGB 1936
 Spheroid: Airy 1830
 Projection: British National Grid
 Central Meridian: 2 W
 Vertical Reference: Newlyn



**Outer Dowsing Offshore Wind
 2.10 - Public Rights of Way
 (to be temporarily stopped up) Plan V2
 DCO Application**

Drawing No: PP1-ODOW-DEV-CS-PLN-0020_02

Drawing: 51 of 51 Page Size: A1

Rev No:	Date	Description	Drawn	Checked	Approved
1.0	March 2024	DCO Application Version	GC	ODOW	ODOW
2.0	June 2024	Response to Section 51 Advice	GC	ODOW	ODOW



This document may only be used for the purpose for which it was commissioned and in accordance with the terms of engagement for that commission. Unauthorised use of this document in any form whatsoever is prohibited.